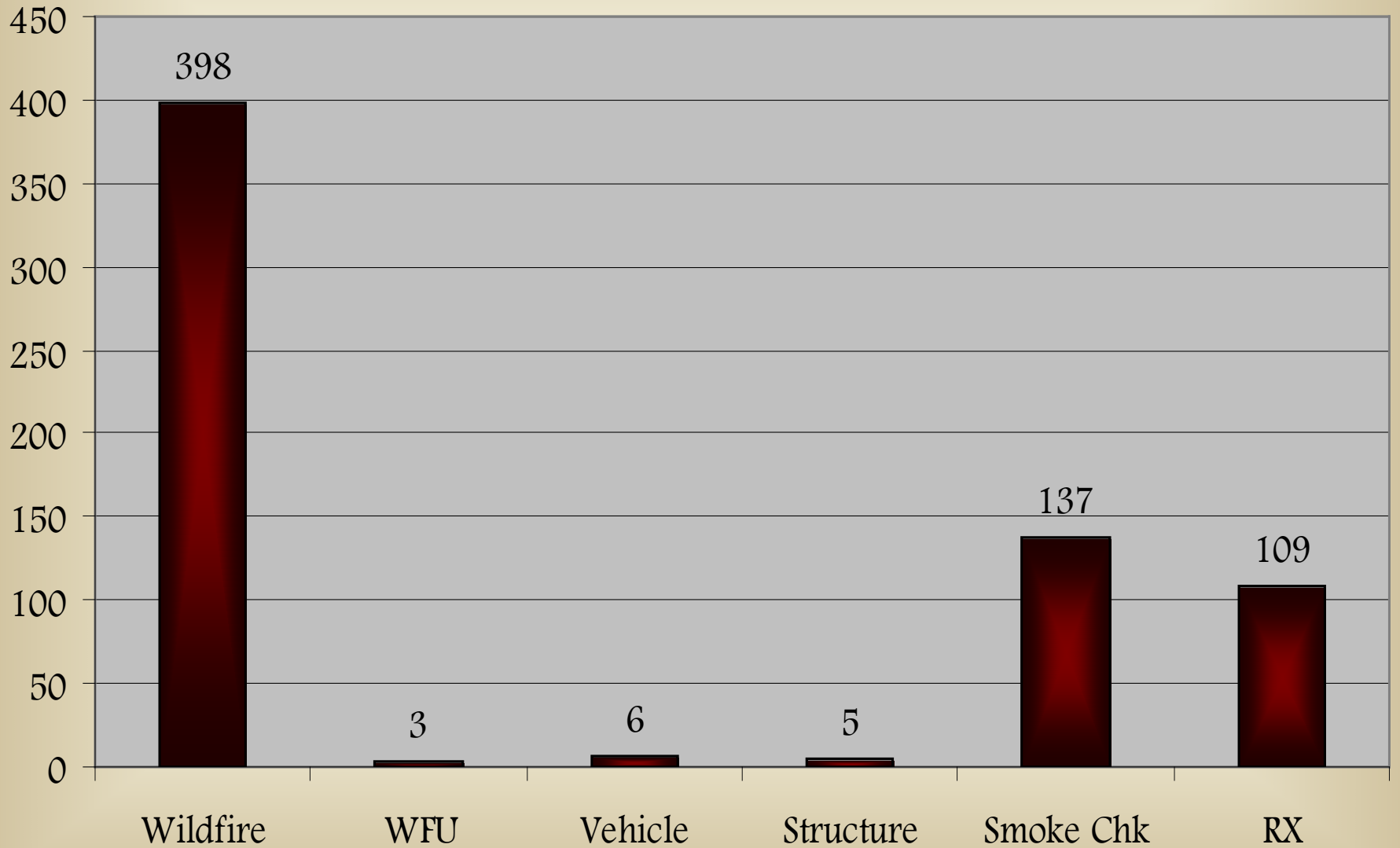


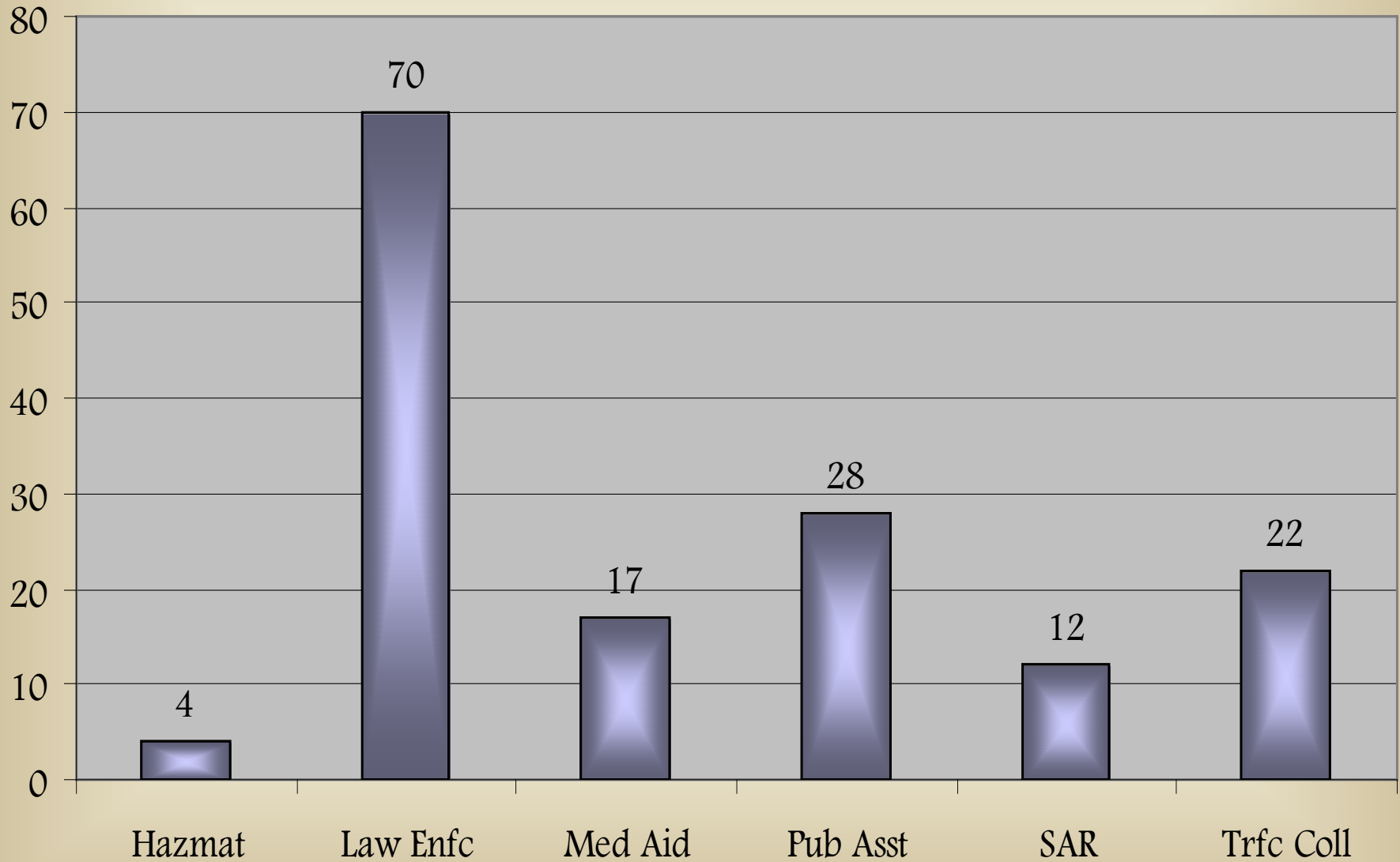
PUEBLO  
INTERAGENCY  
DISPATCH CENTER  
(PIDC)  
2008  
ANNUAL REPORT

The PIDC Zone saw an active year with over 164,000 acres burned within the zone, this was the 2nd highest number of acres burned covering the last 10 years. We saw an increase in Red Flag Warning issued with over 80 Red Flag issued by the 8 NWS office's in the zone, which was our highest ever recorded for a signal year. Unfortunately we lost 3 firefighters on two separate incidents during the same day during Red Flag Warnings. As typically in the zone we saw average number of fires within Jan, Feb and an increase in March which came with a dryer weather pattern and increased Red Flag Days. On April 15th (a Red Flag Warning day) we had 2 large fires the Ordway fire in Crowley Co. (8900 ac. 2 FFTR LODD) and the TA-25 fire in El Paso Co. (9064 ac. 1 FFTR LODD). In April, May, June and July we experienced continued fire activity with large fires still continuing with most being on private/County jurisdiction. During August, September October, November and December we again saw moderate to high fire conditions with dryer then normal precipitation recorded. The PIDC zone hosted 3 type 3 and 3 type 2 teams during April through July and the Fremont SEAT Base pumped over 50,000 gallons of retardant. PIDC is experiencing a increase in workload through supporting more cooperator incidents and available resources being made available in the zone. With this increase in workload we have seen a decrease in staffing and a 100% turnover in the available seasonal staff. To help with this PIDC continues to bring cooperator departments that are interested in the Dispatch organization, in 2008 we added the Pueblo City Fire Department to this list and started the training process of the department members to assist us as needed in the Dispatch and Expanded organizations.

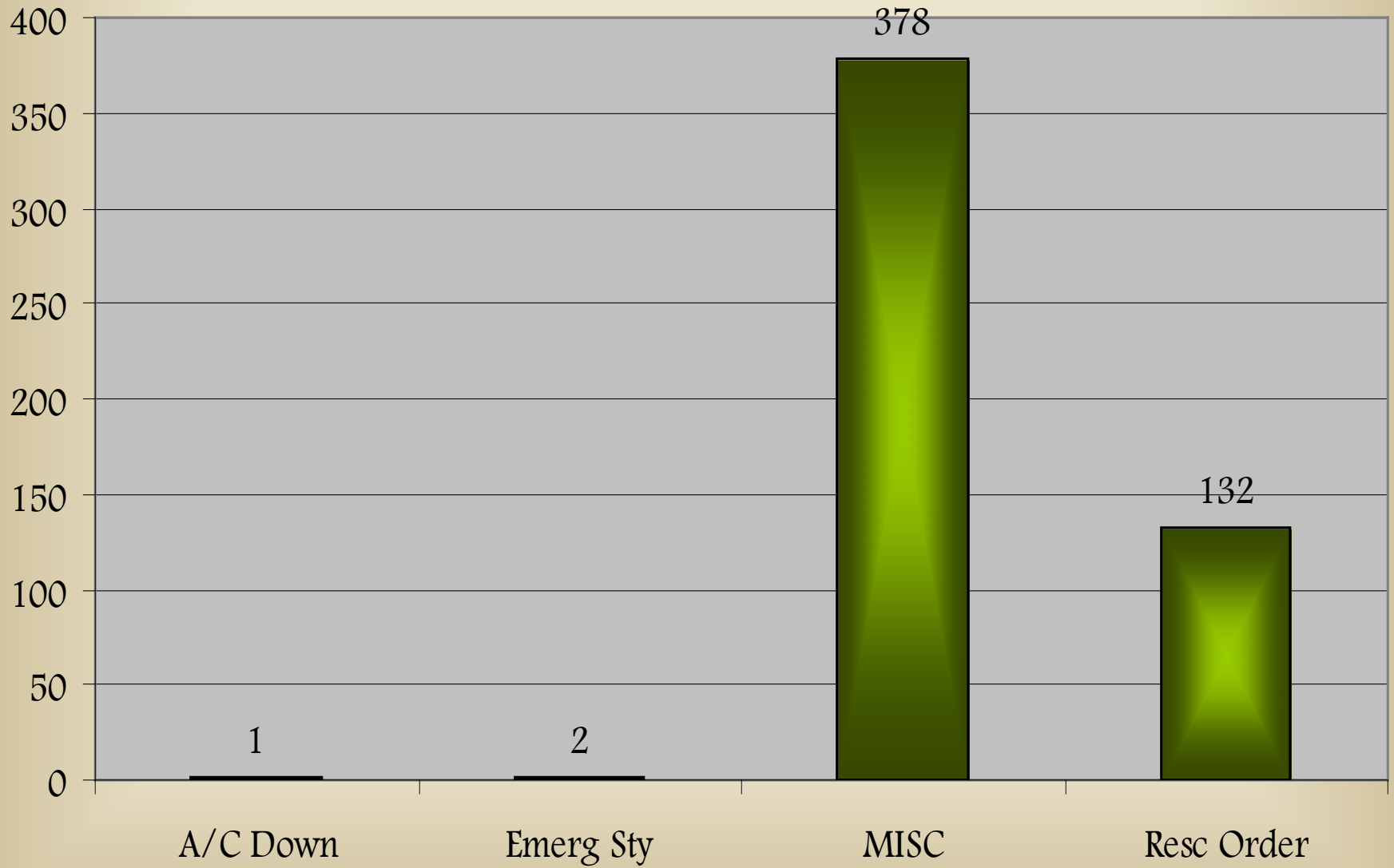
# 2008 Fire Incidents



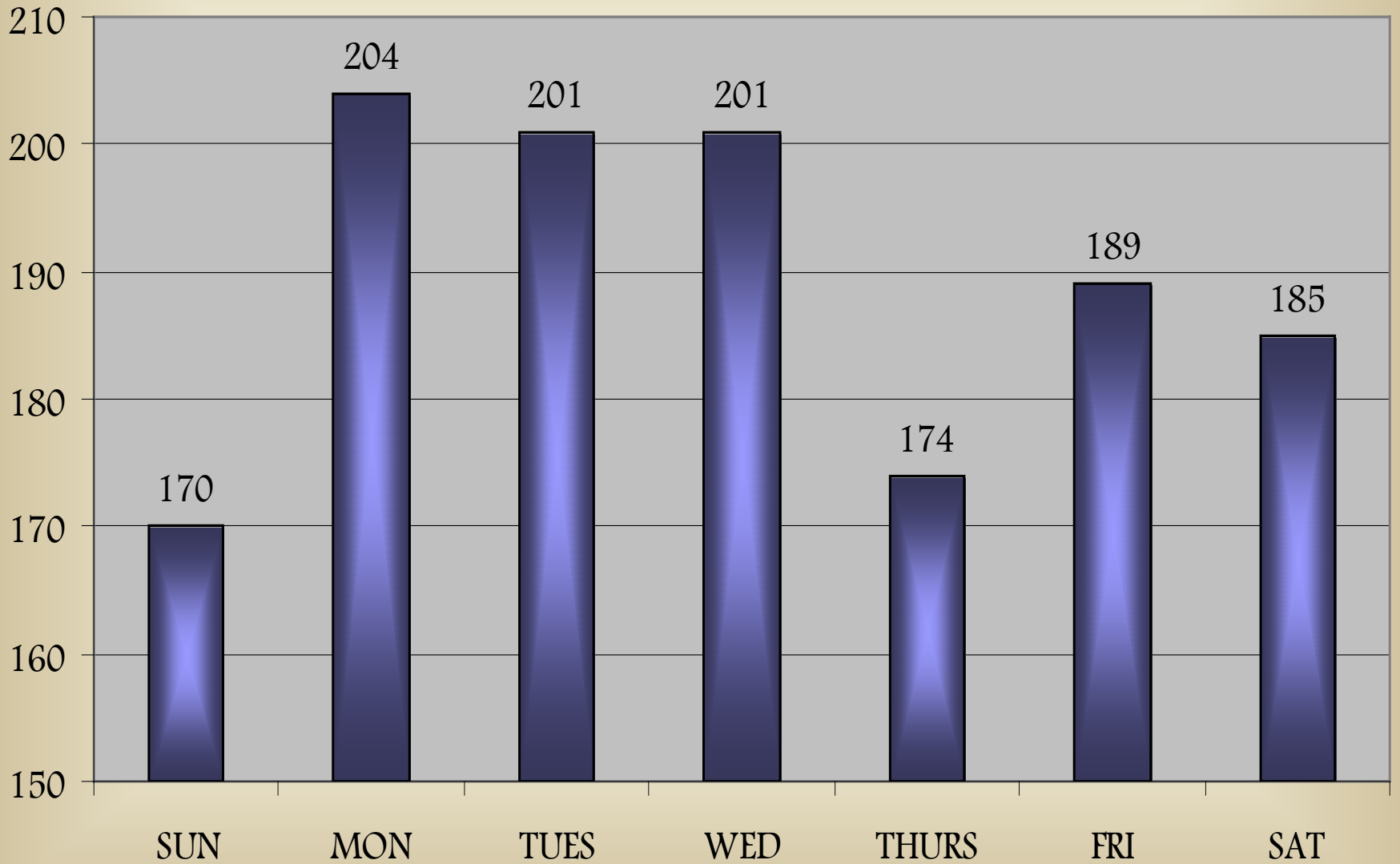
## 2008 Non-Fire Incidents



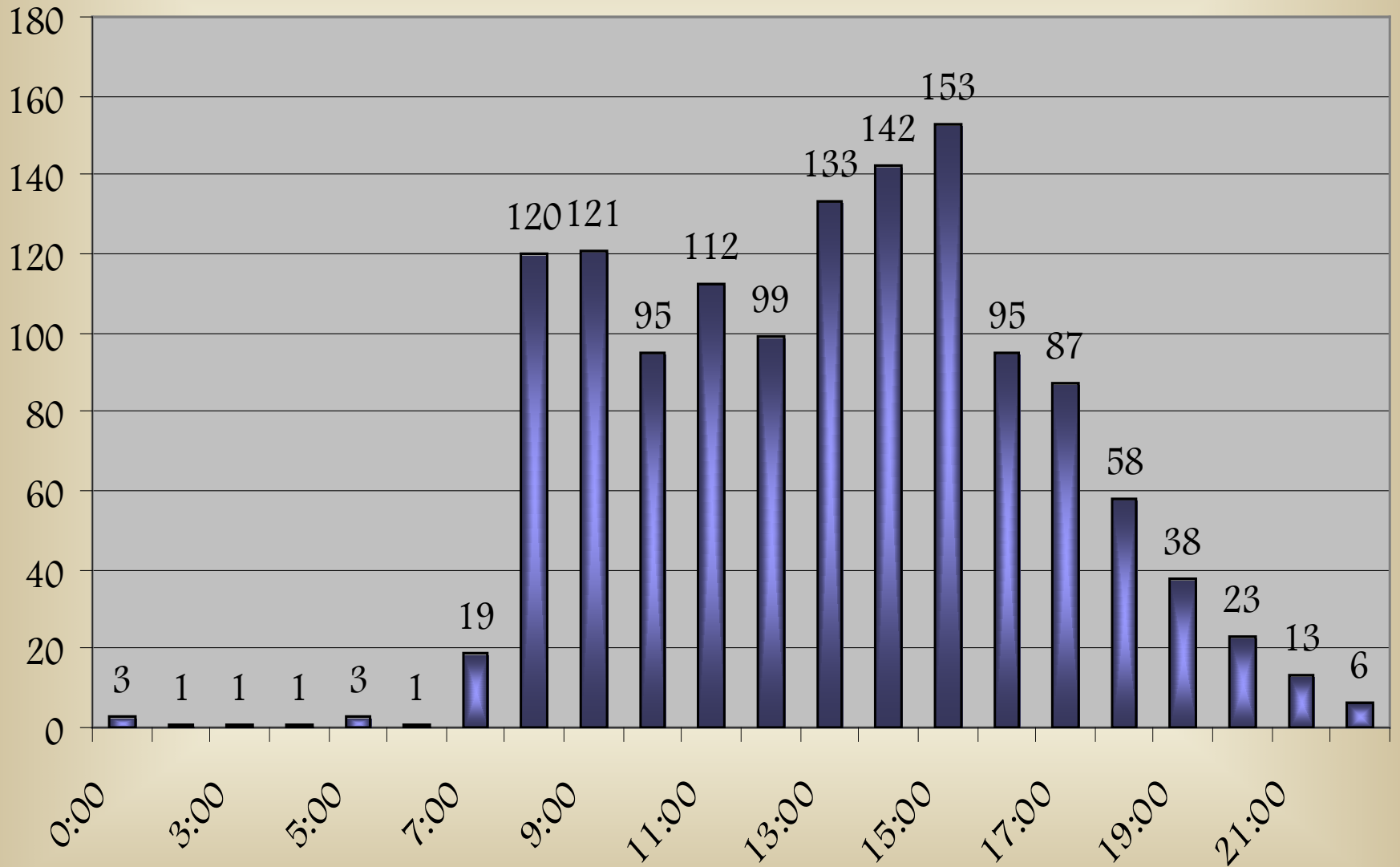
## 2008 Support Incidents



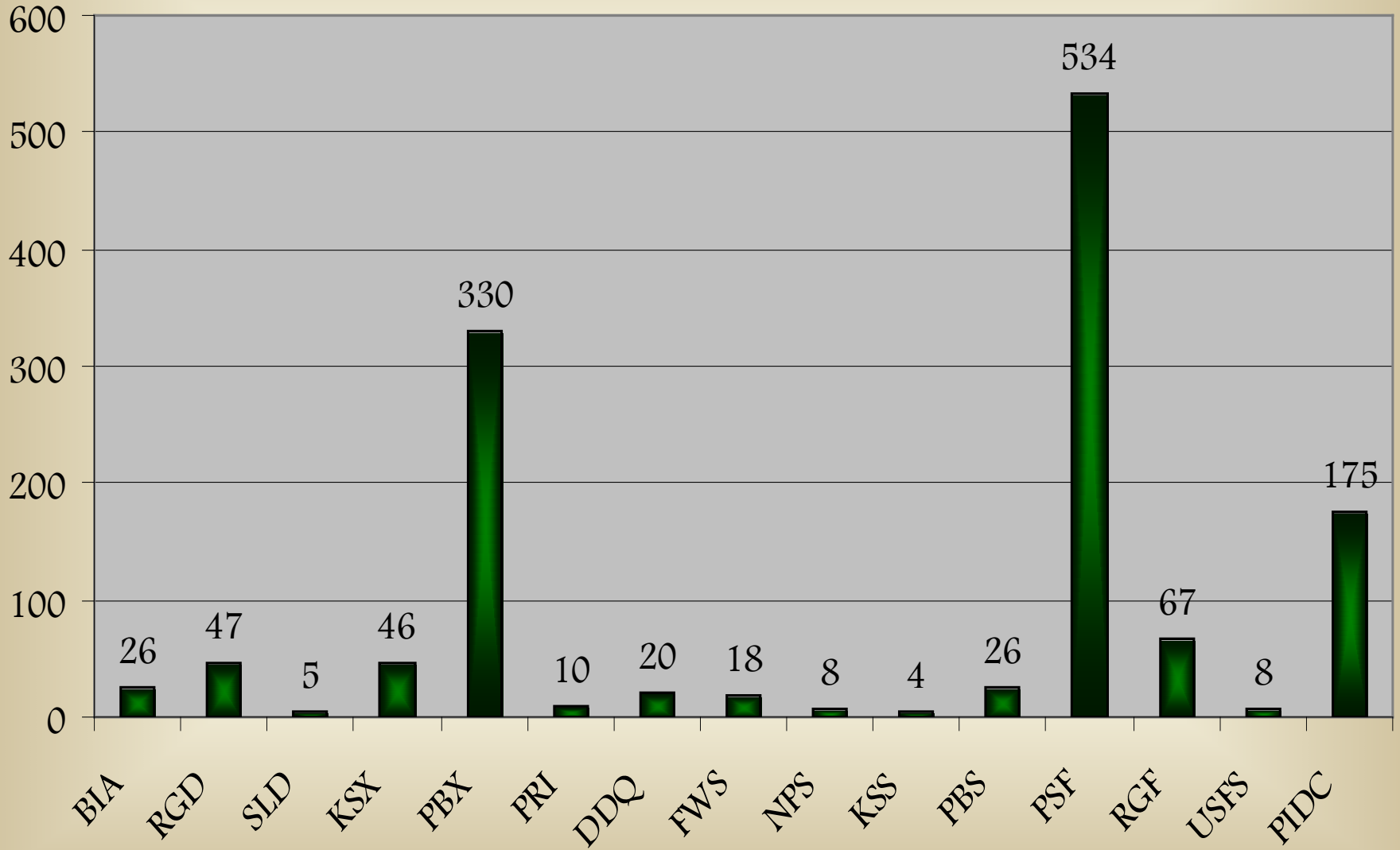
PIDC Incidents by Day



# PIDC Incidents by Hour



# PIDC Incidents by Agency

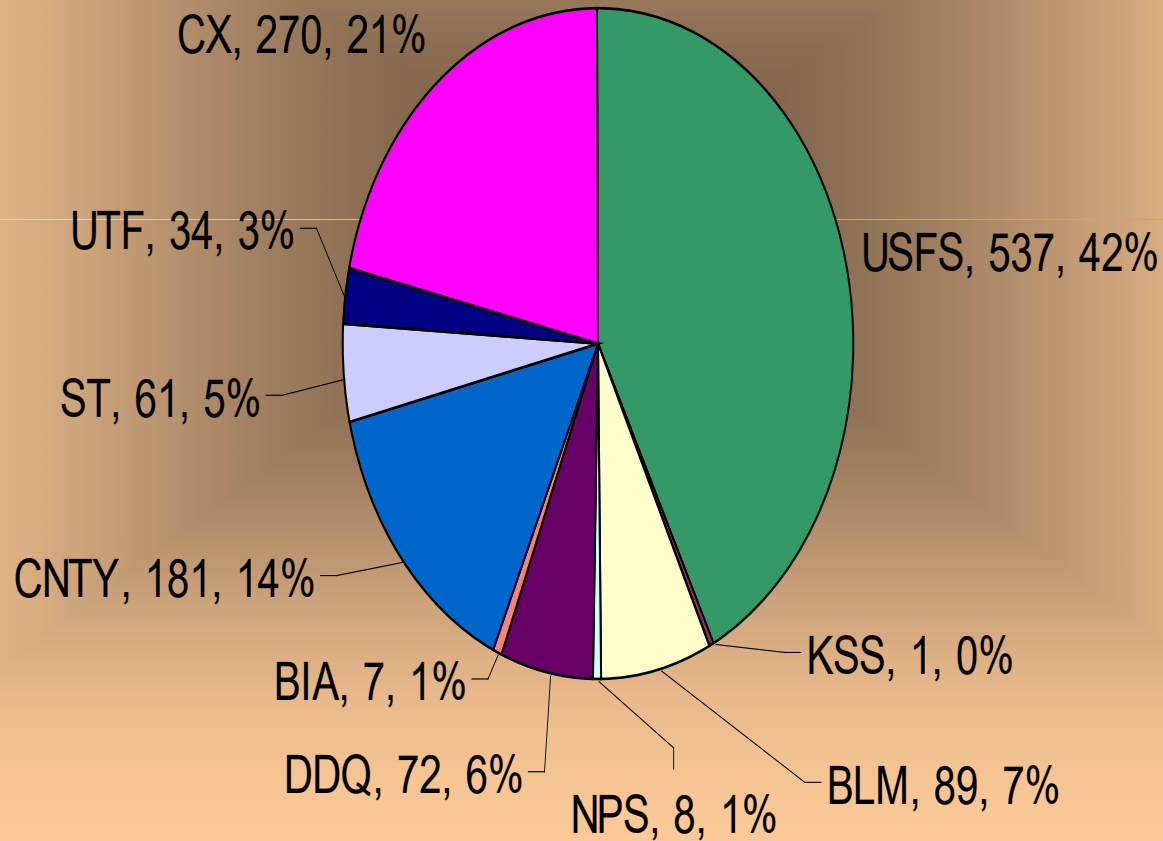




# OVERHEAD ORDERS

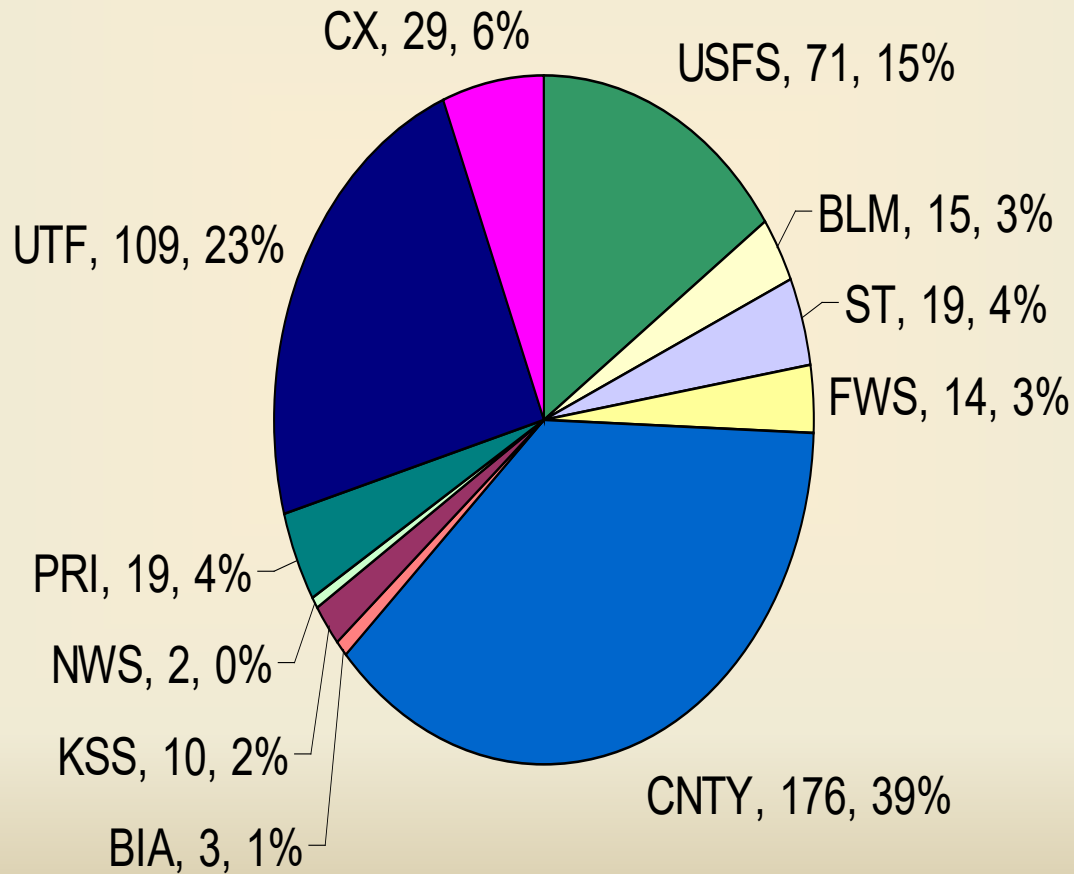
# Overhead Resource Orders -In Zone

## 1260 Requests for 42 Incidents



# Overhead Resource Orders - Out of Zone

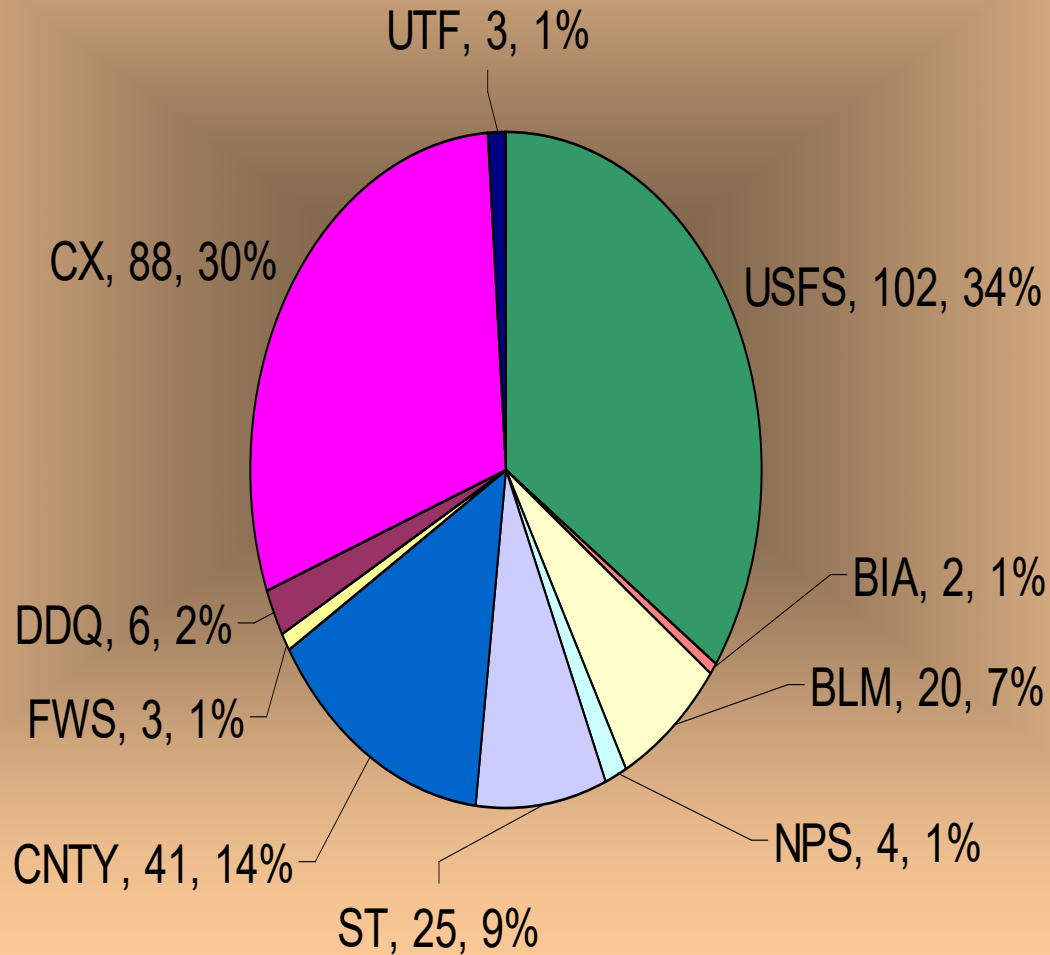
## 467 Requests for 121 Incidents



# EQUIPMENT ORDERS

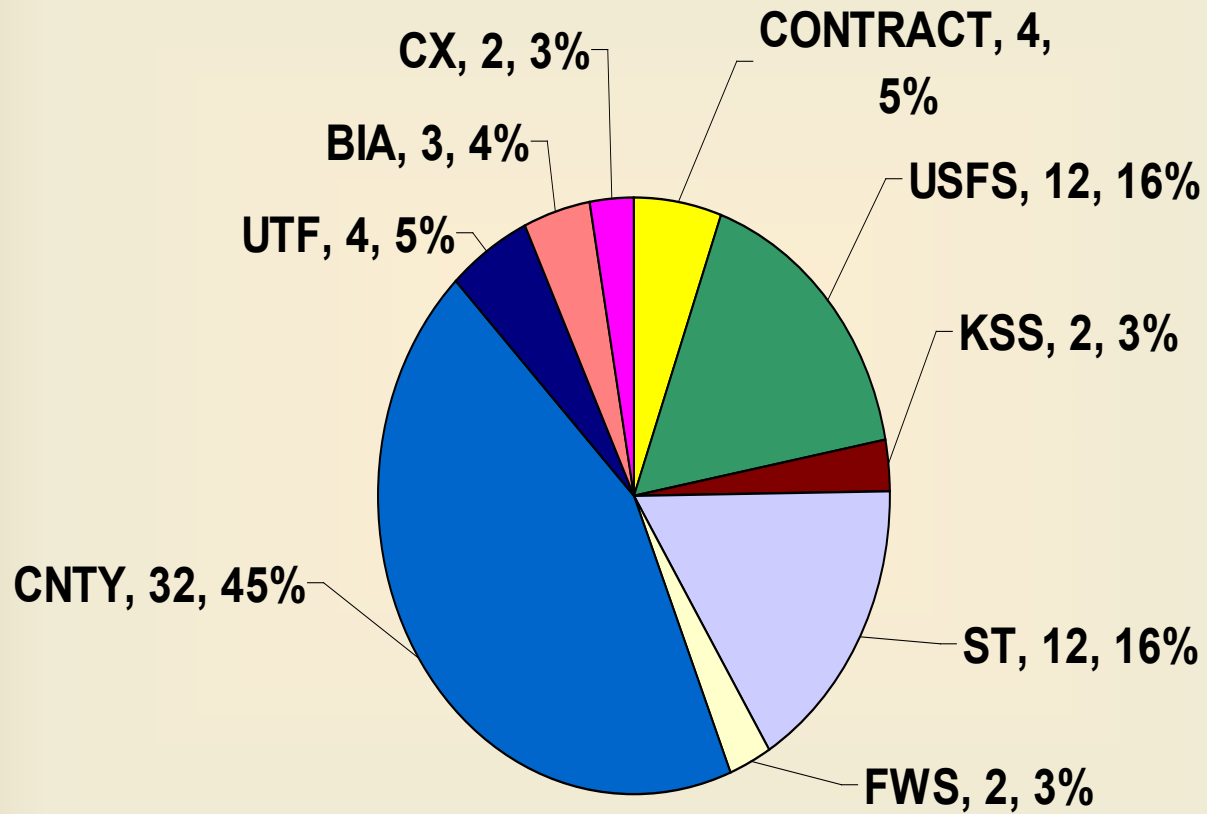
# Equipment Resource Orders - In Zone

## 294 Requests For 29 Incidents



# Equipment Resource Orders - Out of Zone

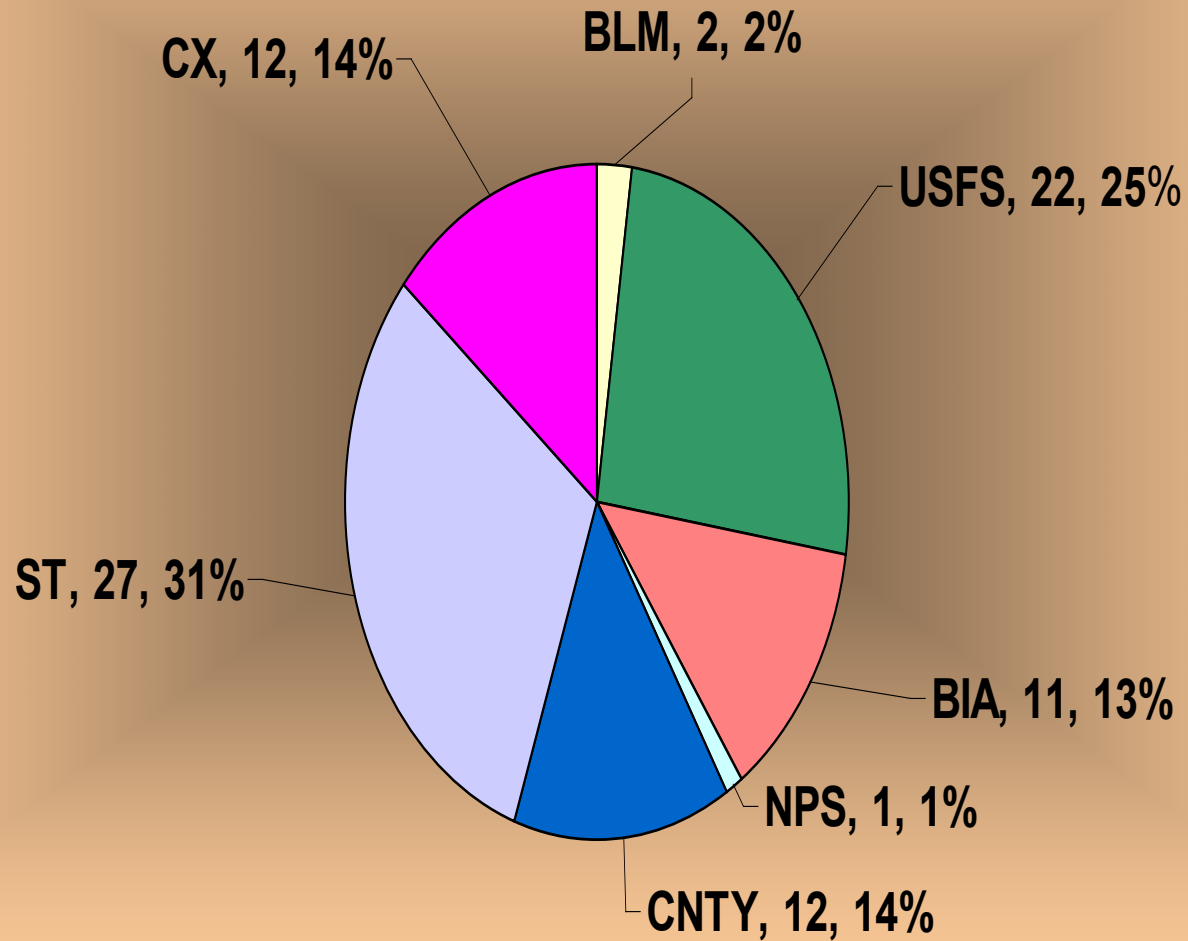
73 Requests for 29 Incidents



# CREW ORDERS

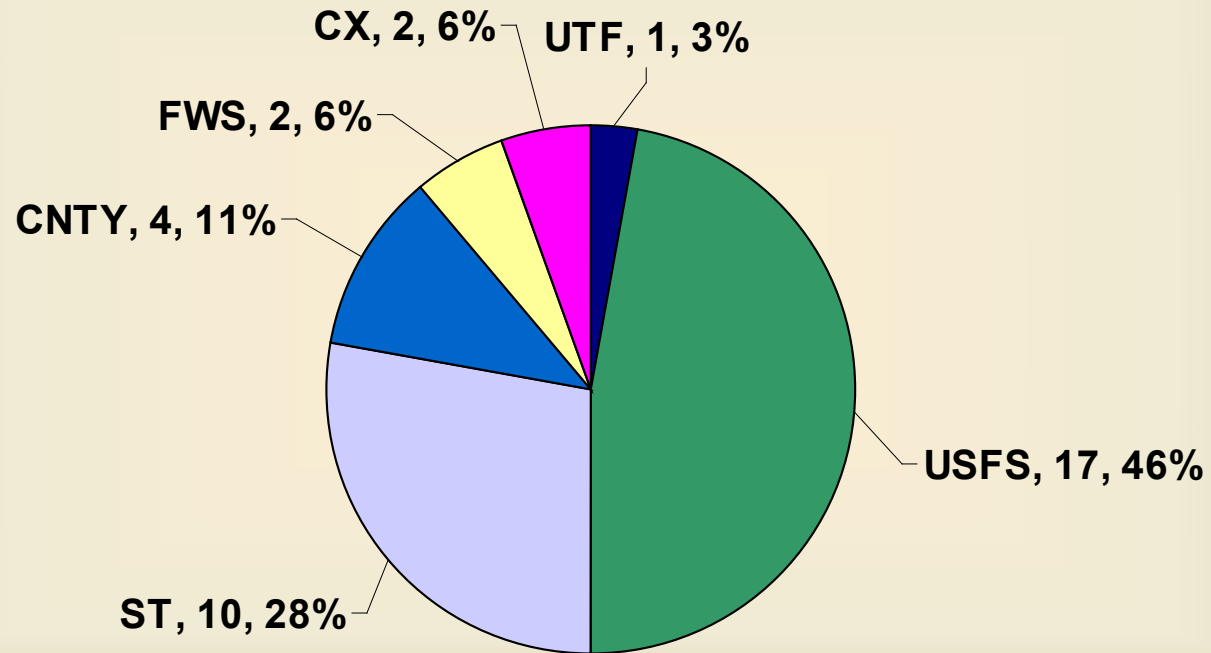
# Crew Resource Orders - In Zone

## 87 Requests for 26 Incidents



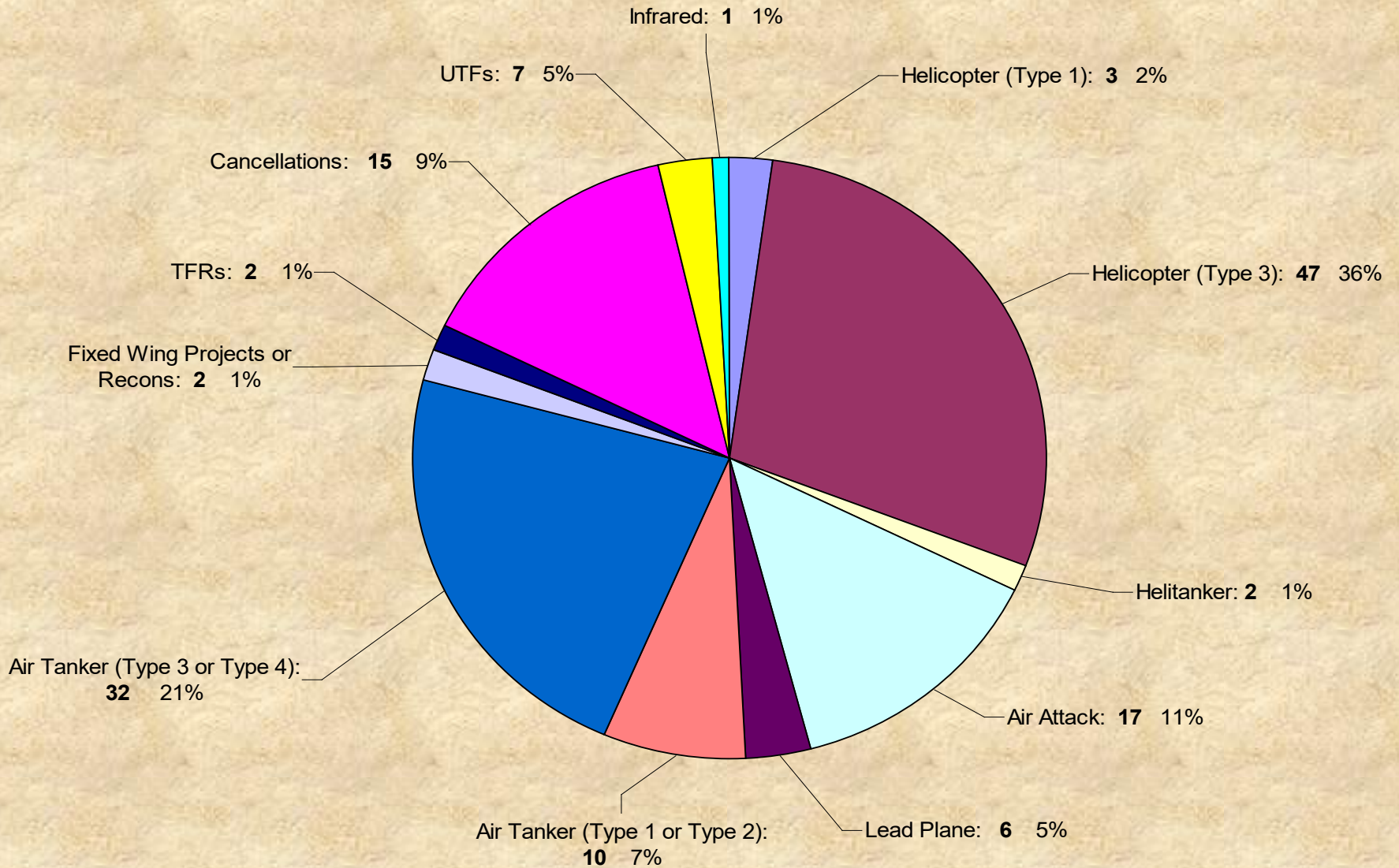


**Crew Resource Orders - Out of Zone  
36 Requests for 20 Incidents**

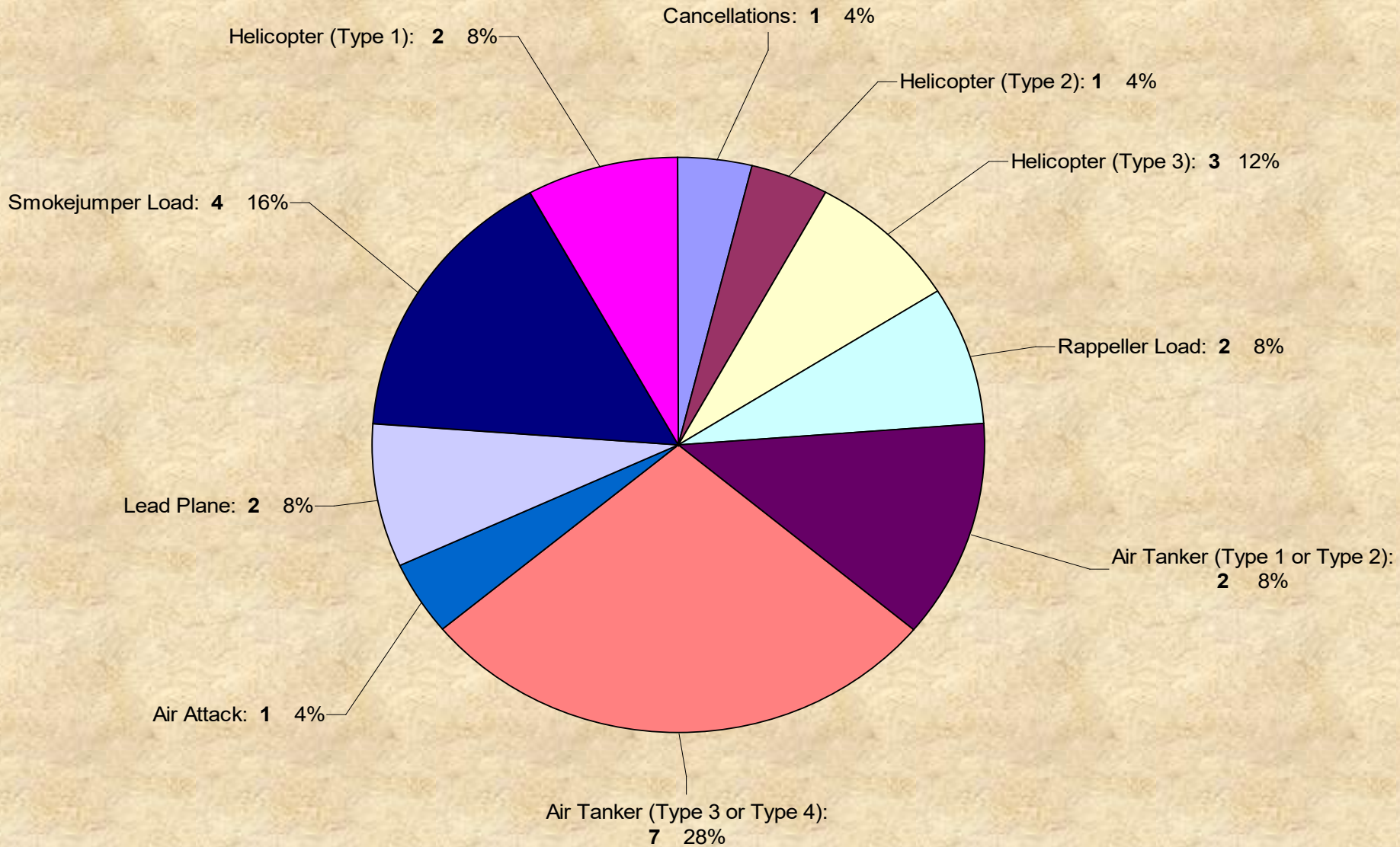


# AIRCRAFT ORDERS

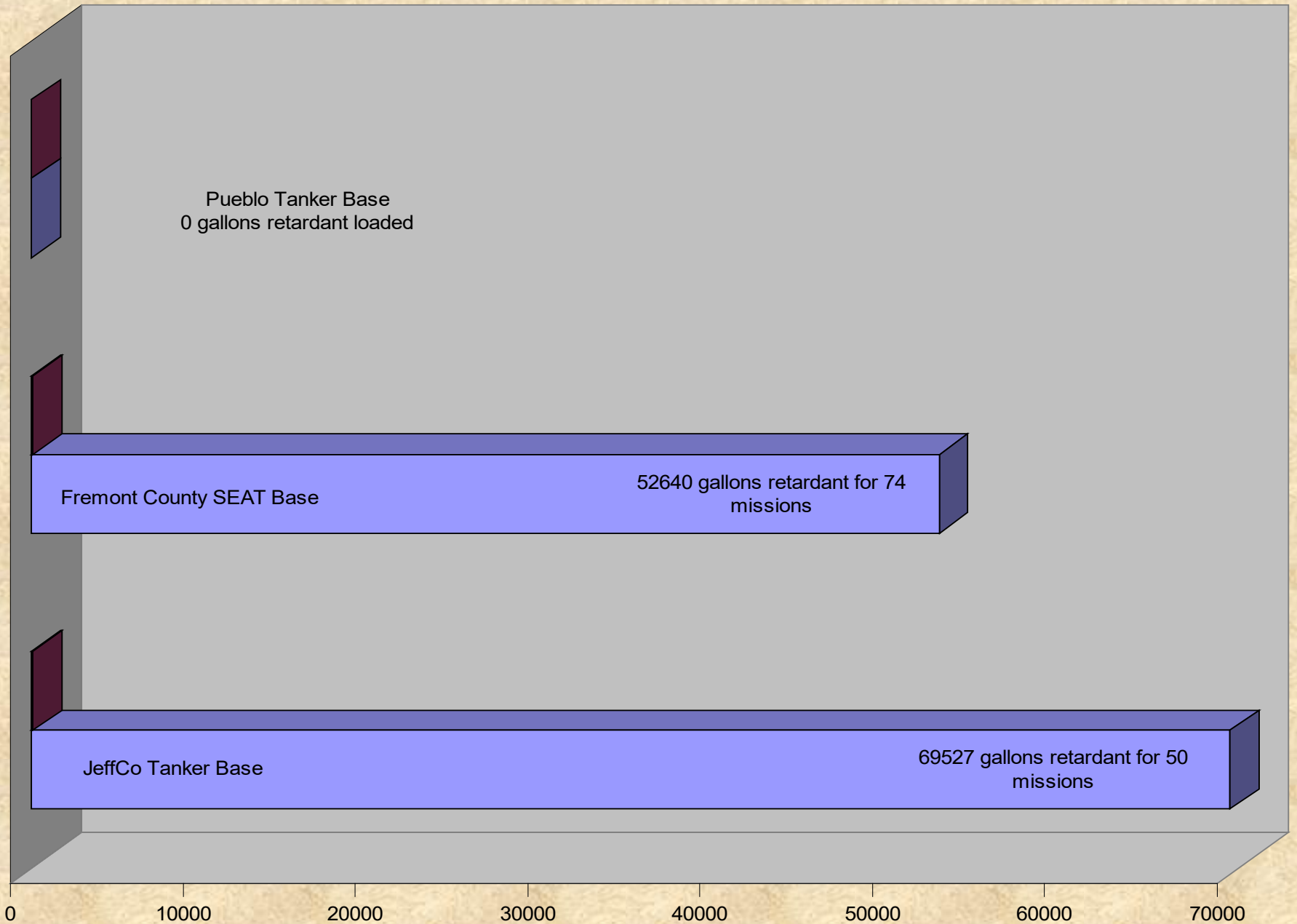
**In Zone Aircraft  
52 Incidents - 147 Requests**



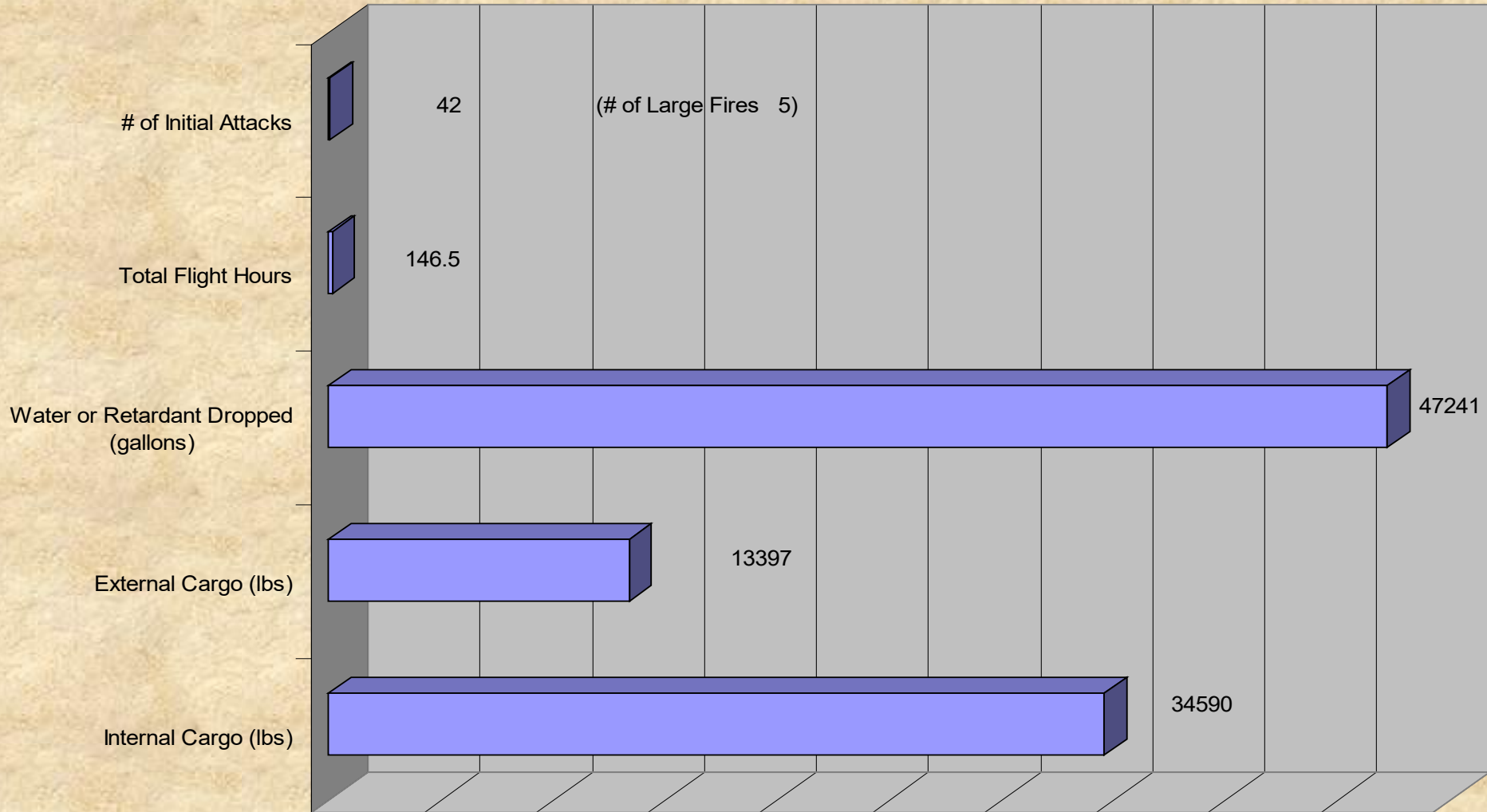
**Out of Zone Aircraft  
18 Incidents - 25 Resource Requests**



# FIXED WING AIRCRAFT ACTIVITY 2008



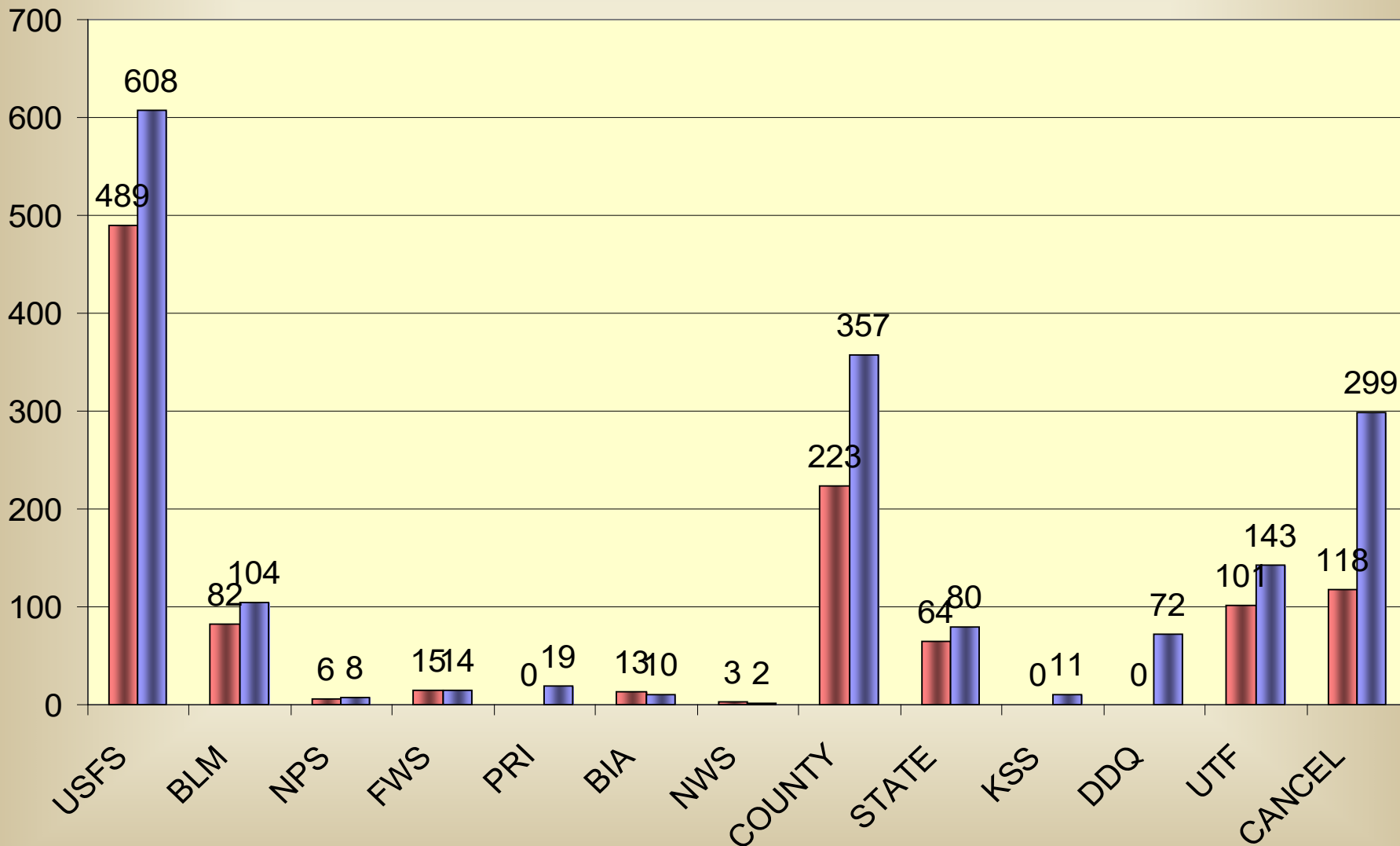
# ROTOR WING ACTIVITY - MONUMENT HELIBASE



RESOURCE ORDERS  
FILLED BY AGENCY

# Overhead Orders by Agency

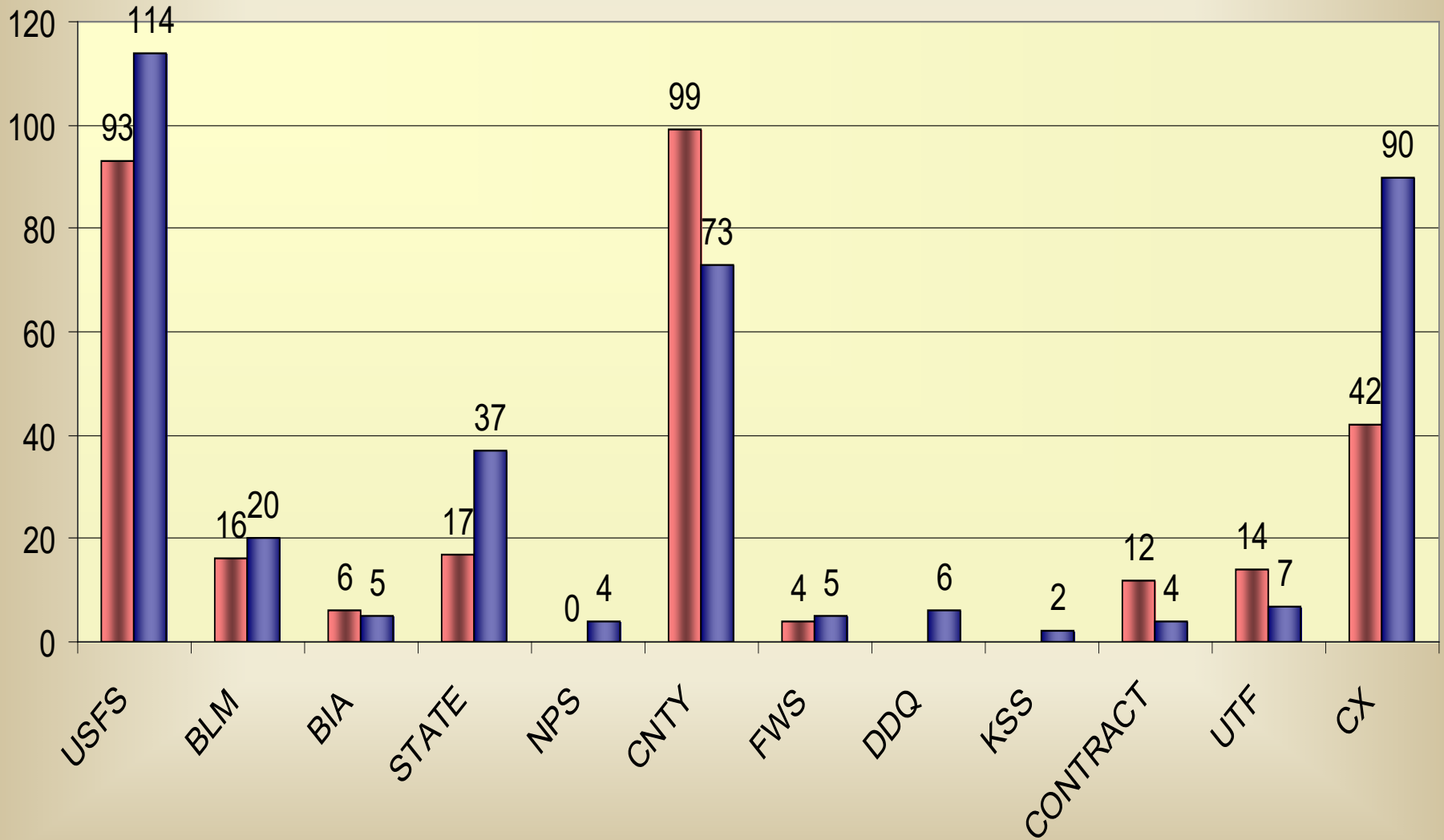
2007 2008





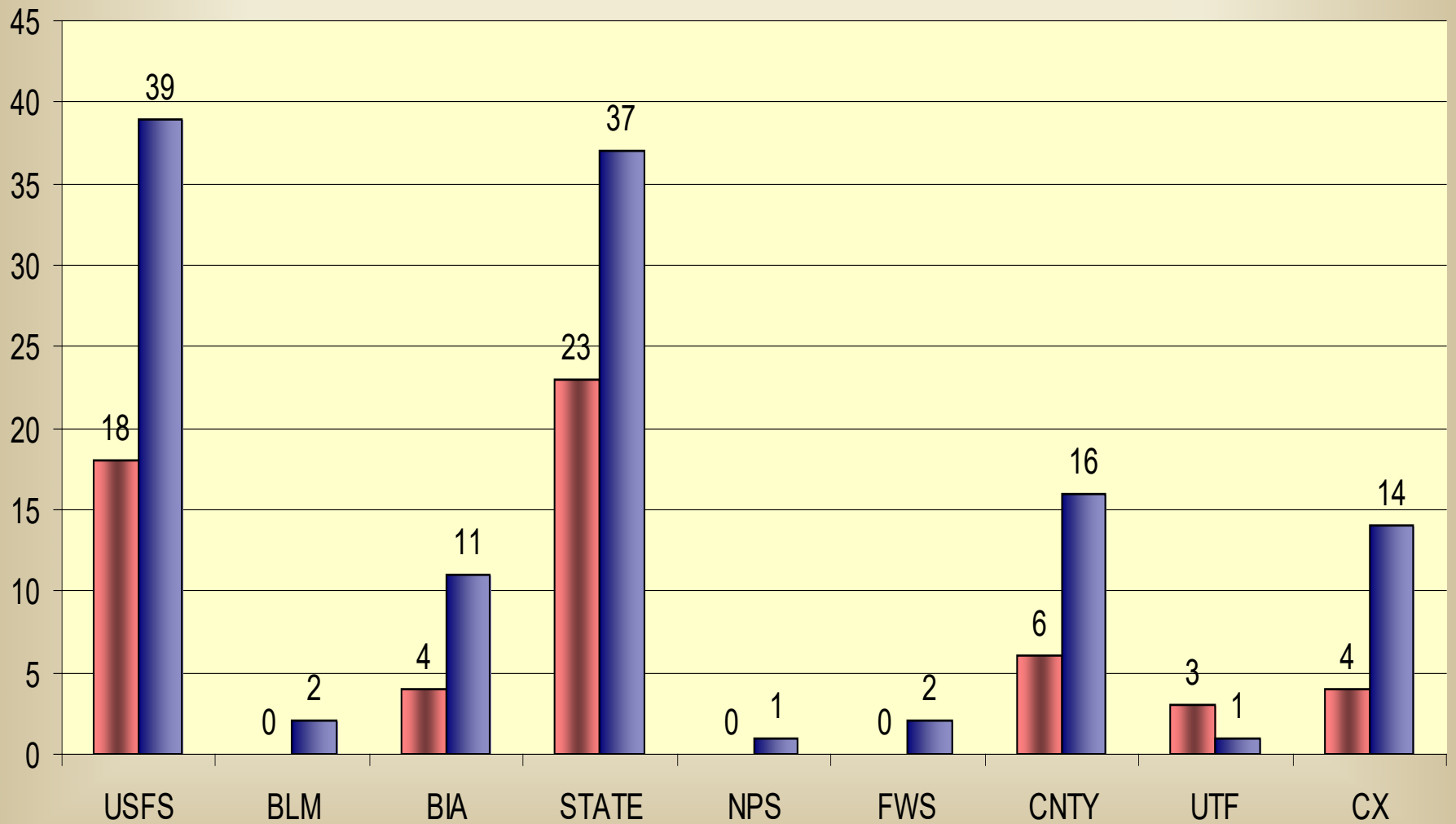
# Equipment Orders by Agency

2007 2008



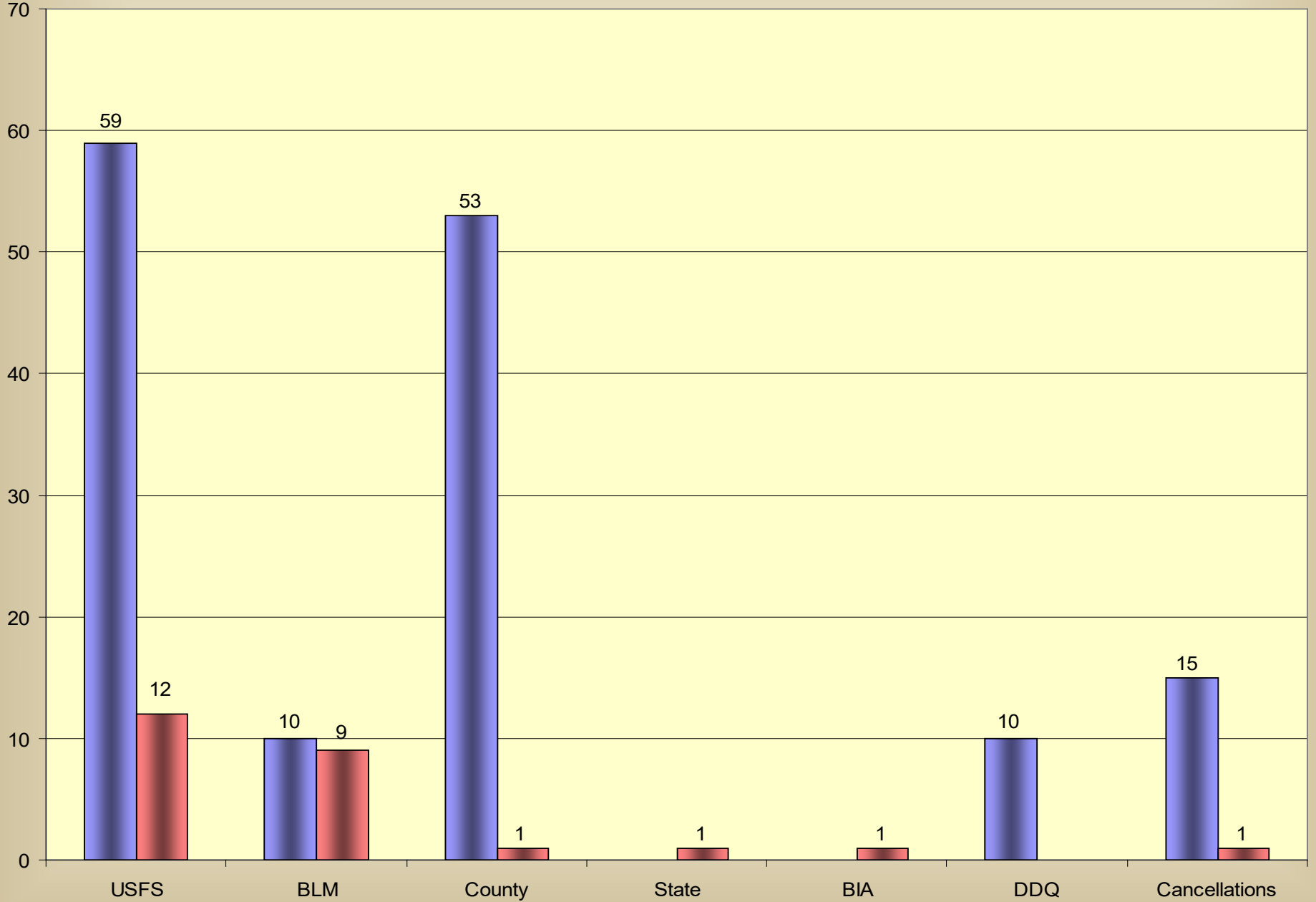
# CREW ORDERS FILLED BY AGENCY

2007 2008



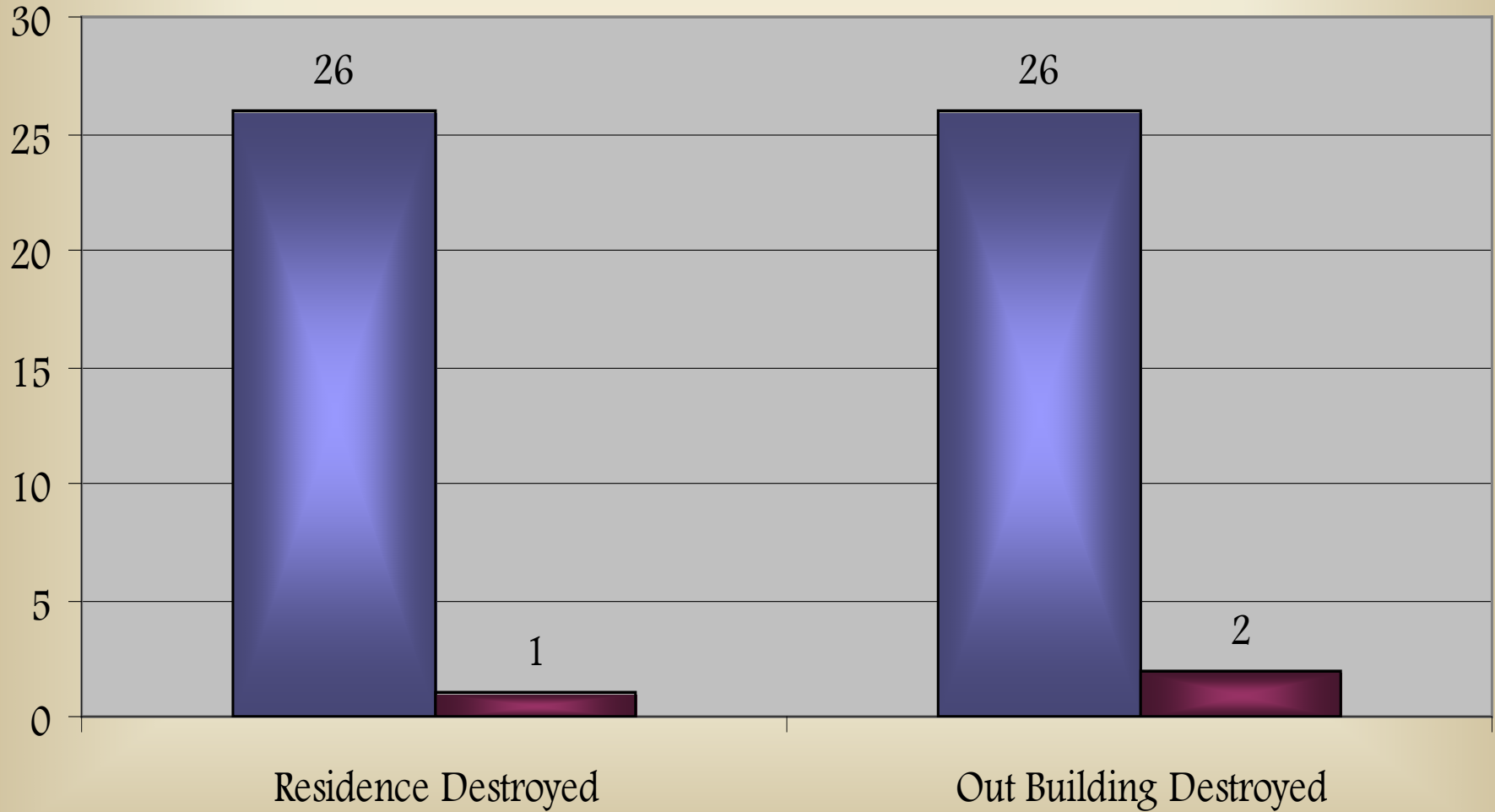
# Aircraft Requests Filled by Agency

In Zone Out Zone

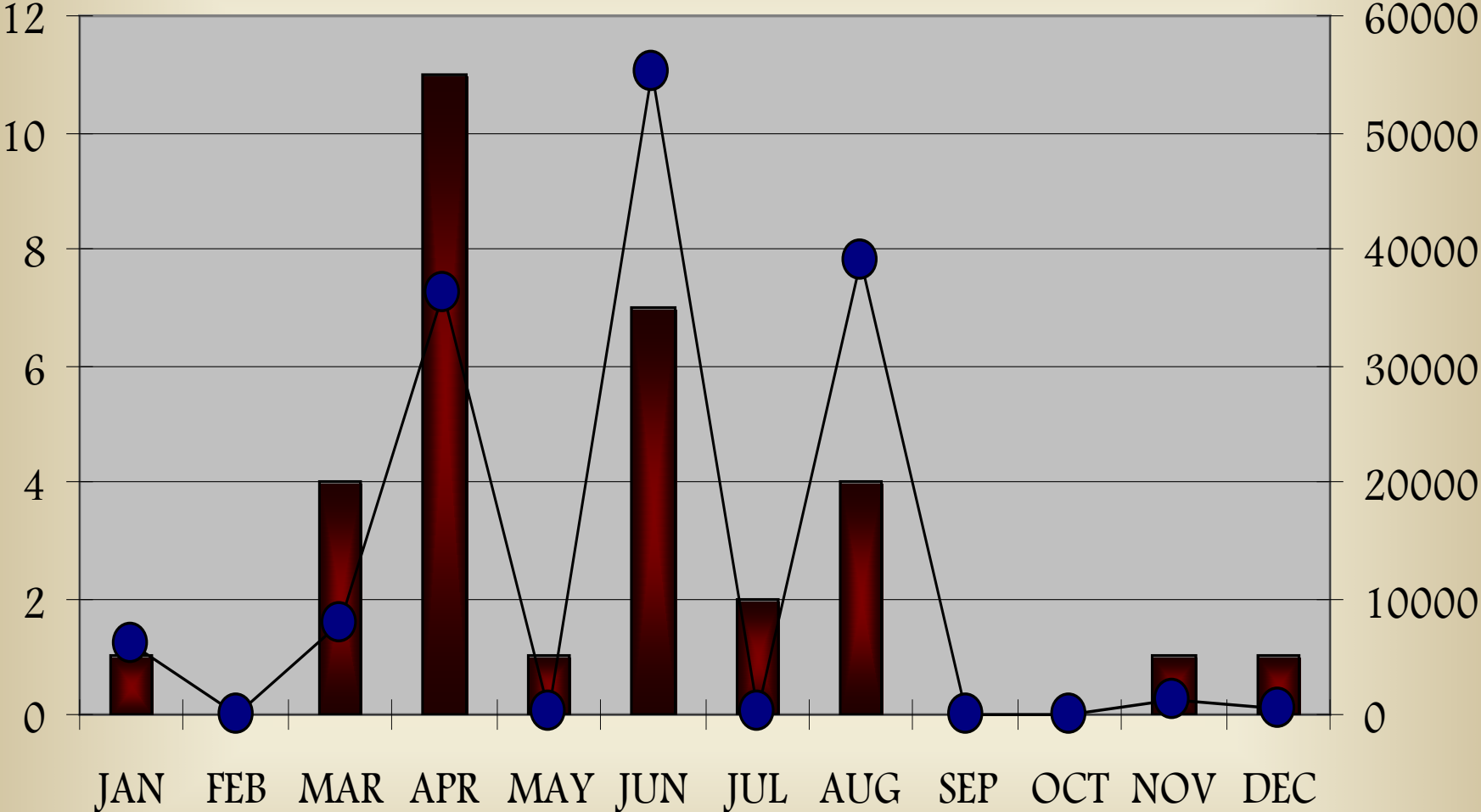


# LARGE FIRE AND FIRE STATISTICS

# Large Incident Activity



# Large Fires & Acres by Month

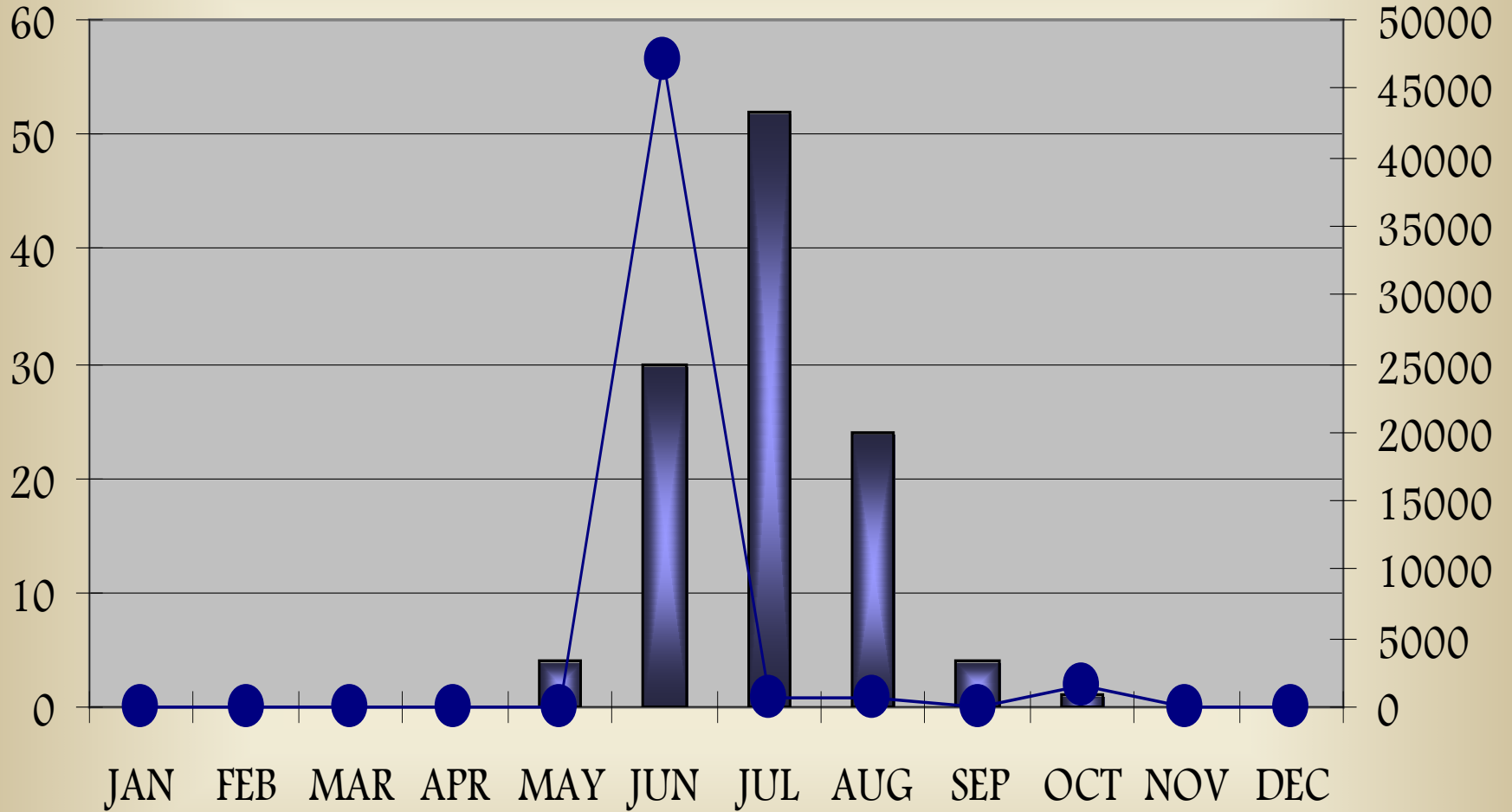


■ Fires —●— Acres

## ICS 209's

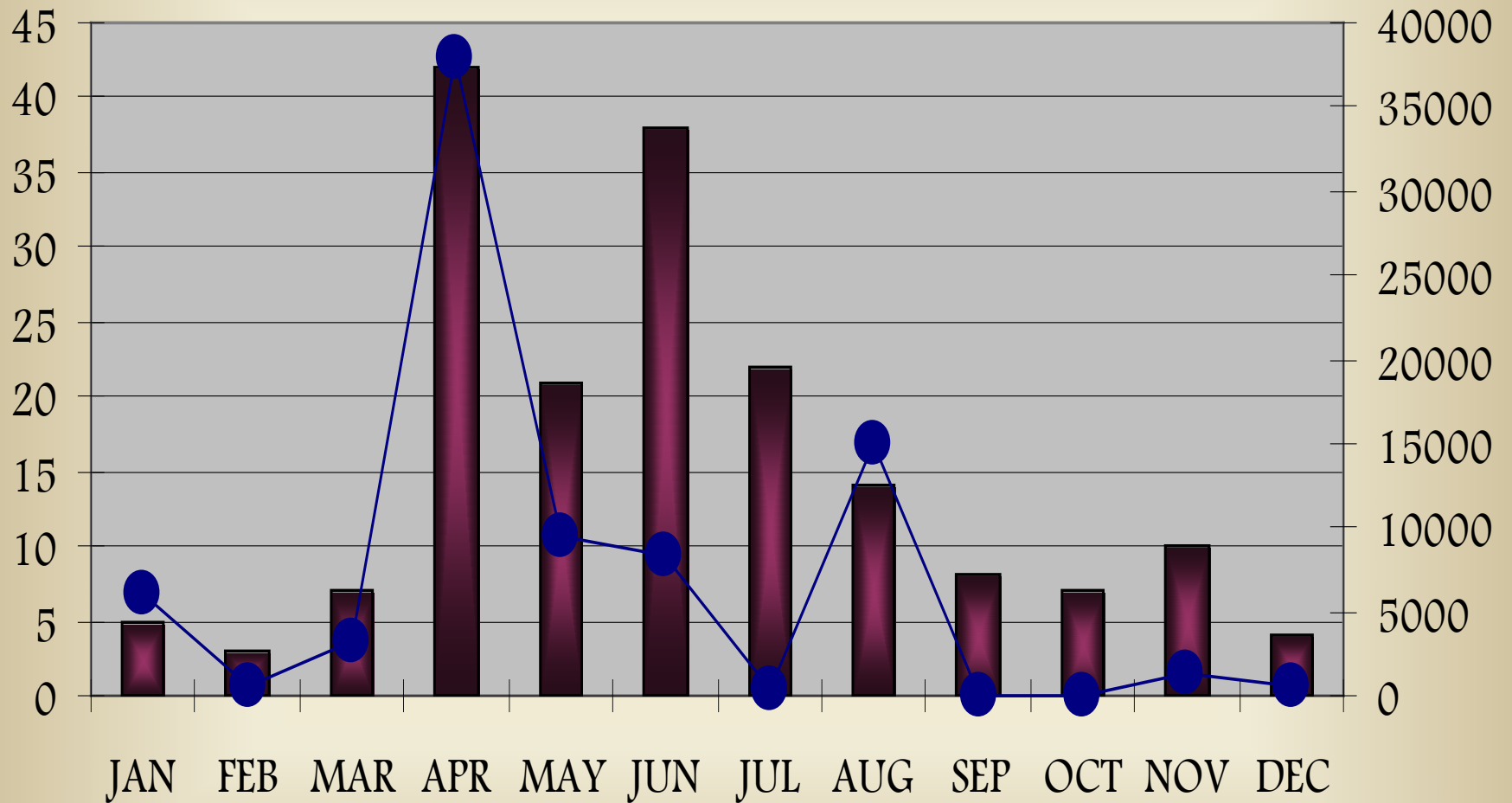
<b>Fire Name</b>	<b>Start Date</b>	<b>Cause</b>	<b>Final AC</b>	<b>ST/Unit</b>	<b>Jurisdiction</b>	<b>Team Name</b>	<b>Type</b>
Lesington Fire	28-Jan	H	6000	KS-KSX	CNTY		4 IC
Ridenour Ranch	2-Mar	H	1500	KS-KSX	CNTY		4 IC
Gove West	12-Mar	H	500	KS-KSX	CNTY		4 IC
Gove East	12-Mar	H	1600	KS-KSX	CNTY		4 IC
Lake City Fire	20-Mar	U	4250	KS-KSX	CNTY		4 IC
Mencil	4-Apr	H	1100	KS-KSX	CNTY		4 IC
Kiowa	5-Apr	H	4000	KS-KSX	CNTY		4 IC
Dexter	5-Apr	H	300	KS-KSX	CNTY		4 IC
Sullivan	6-Apr	H	80	KS-KSX	CNTY		4 IC
Larkin	14-Apr	H	3000	KS-KSX	CNTY		3 IC
Snakeweed	14-Apr	H	1272	CO-FCQ	DDQ		3 IC
Maxwell Pasture	15-Apr	H	2000	KS-KSX	CNTY		4 IC
Ordway Crowley Co	15-Apr	H	8900	CO-PBX	CNTY	Hessler	IMT 3
TA-25	15-Apr	H	9064	CO-FCQ	DDQ	Blume	IMT 2
Pratt Sandhills	15-Apr	H	6400	KS-KSX	CNTY		4 IC
Elbo Fire	19-Apr	H	100	KS-KSX	CNTY		4 IC
Ferguson	12-May	H	177	CO-PBX	CNTY	Hessler	IMT 3
Range 145 Complex	2-Jun	H	275	CO-FCQ	DDQ		3 IC
Bridger	8-Jun	L	45800	CO-FCQ	DDQ	Blume	IMT 2
Seward Fire	11-Jun	H	7500	KS-KSX	CNTY		4 IC
Road V	11-Jun	H	400	KS-KSX	CNTY		4 IC
Gibson Peak WFU	17-Jun	L	2	CO-RGF	USFS	Floyd	FUM 2
Nash Ranch	24-Jun	L	1115	CO-PBX	CNTY	Angell	IMT 2
Sawmill WFU	29-Jun	L	0.1	CO-GSP	NPS	Floyd / Minow	FUM 2
Camp Falcon Fire	15-Jul	H	260	CO-FCQ	DDQ		3 IC
Oxyoke	20-Jul	H	110	CO-PSF	USFS	Hessler	IMT 3
Barber County Fire	4-Aug	H	38400	KS-KSX	CNTY		4 IC
Green Mountain	4-Aug	L	388	CO-PBX	CNTY		4 IC
TA-30	12-Aug	H	75	CO-FCQ	DDQ		3 IC
Soggy WFU	11-Aug	L	0.25	CO-RGF	USFS	Minow	FUM 2
Levant	6-Nov	H	1200	KS-KSX	CNTY		4 IC
Monument	3-Dec	H	605	KS-KSX	CNTY		4 IC

# LTN Fires & Acres by Month



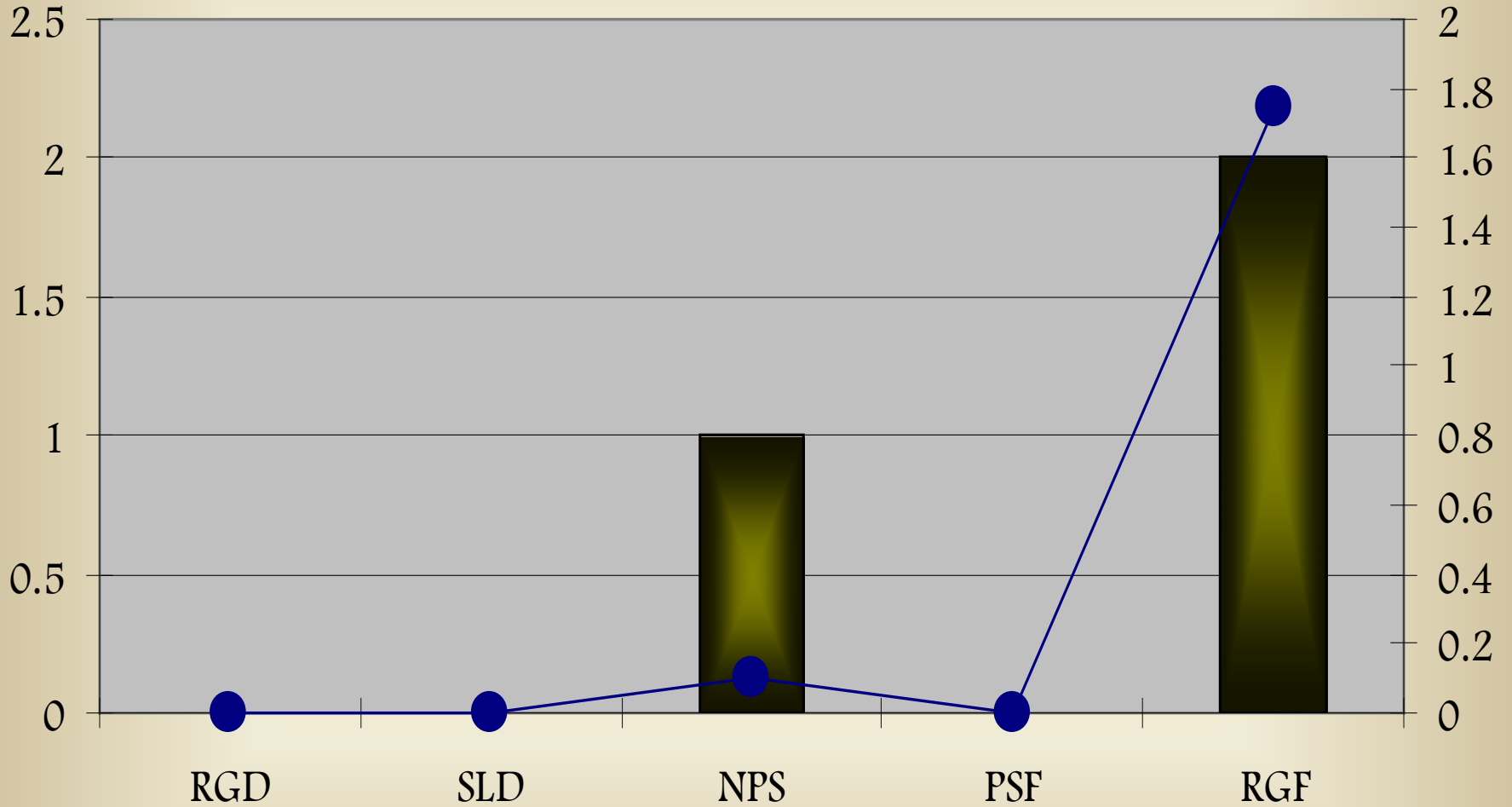


# HUM Fires & Acres by Month



■ Fires ● Acres

# WFU Fires & Acres by Agency



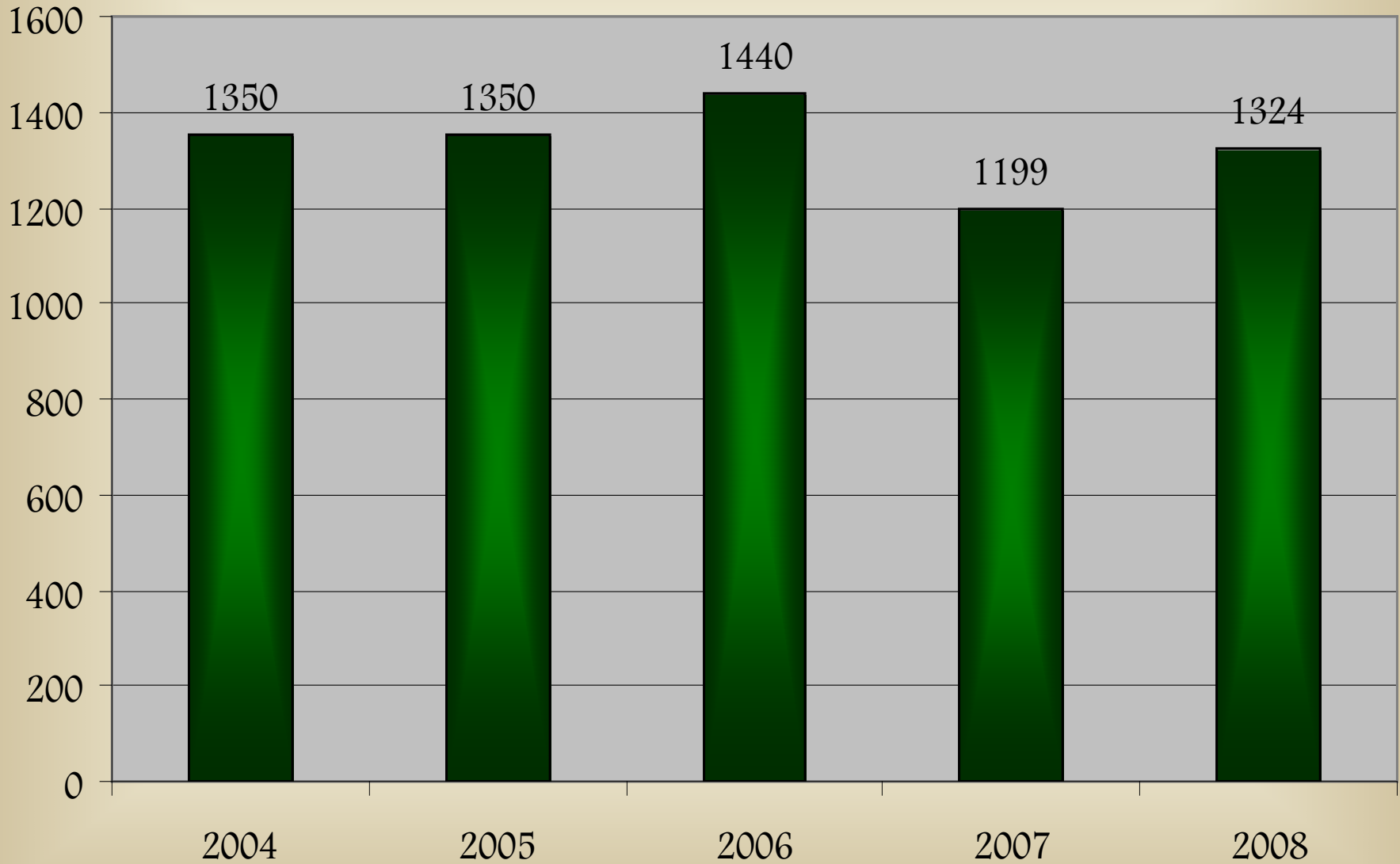
■ Fires —● Acres

PIDC 5 YEAR AVERAGE

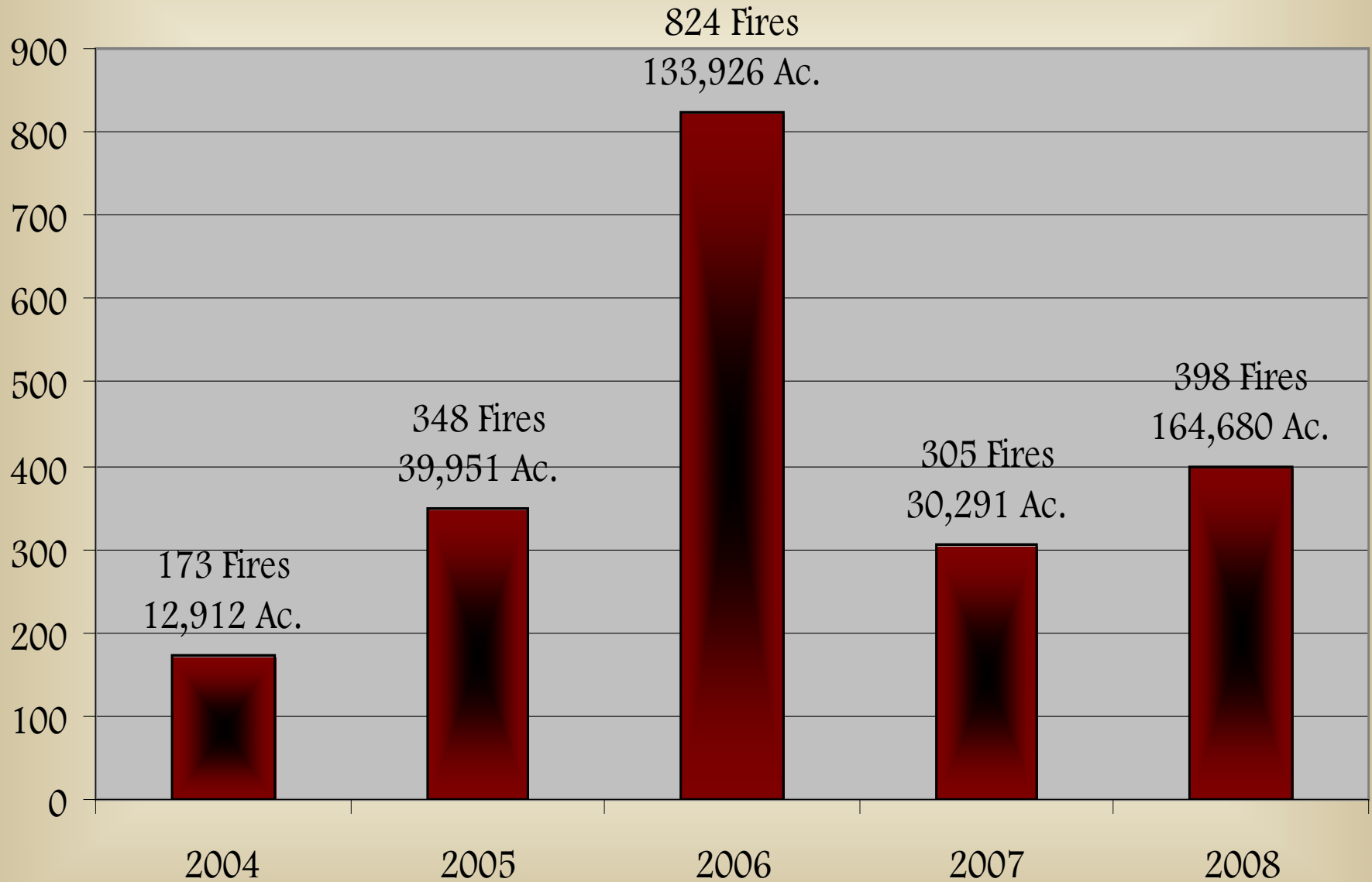
ROSS PASSWORD

TRAVEL

5 Year Average ~ 1,333 PIDC Incidents

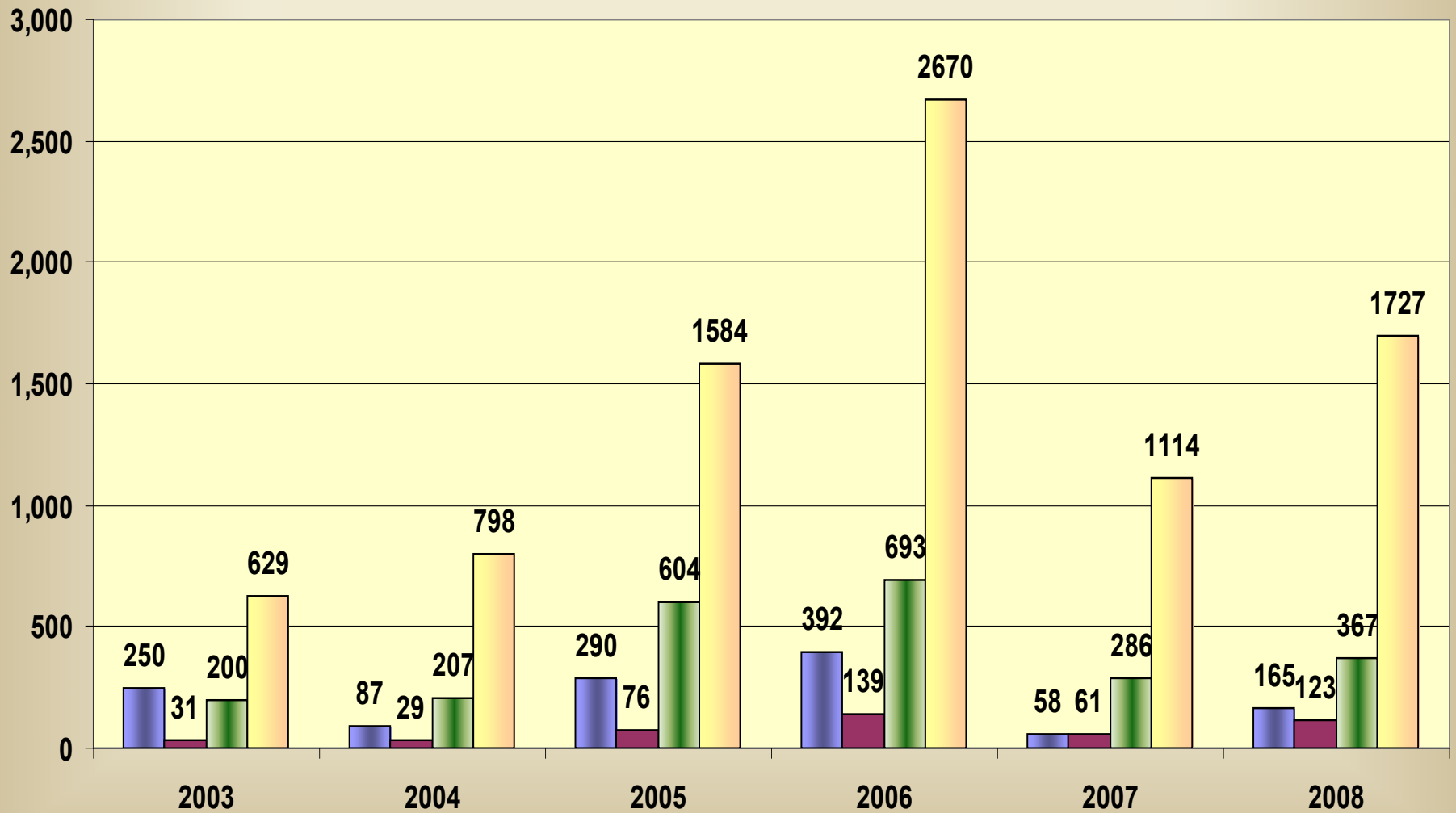


5 Year Average ~ 410 Wildland Fires & 76,352 Ac.

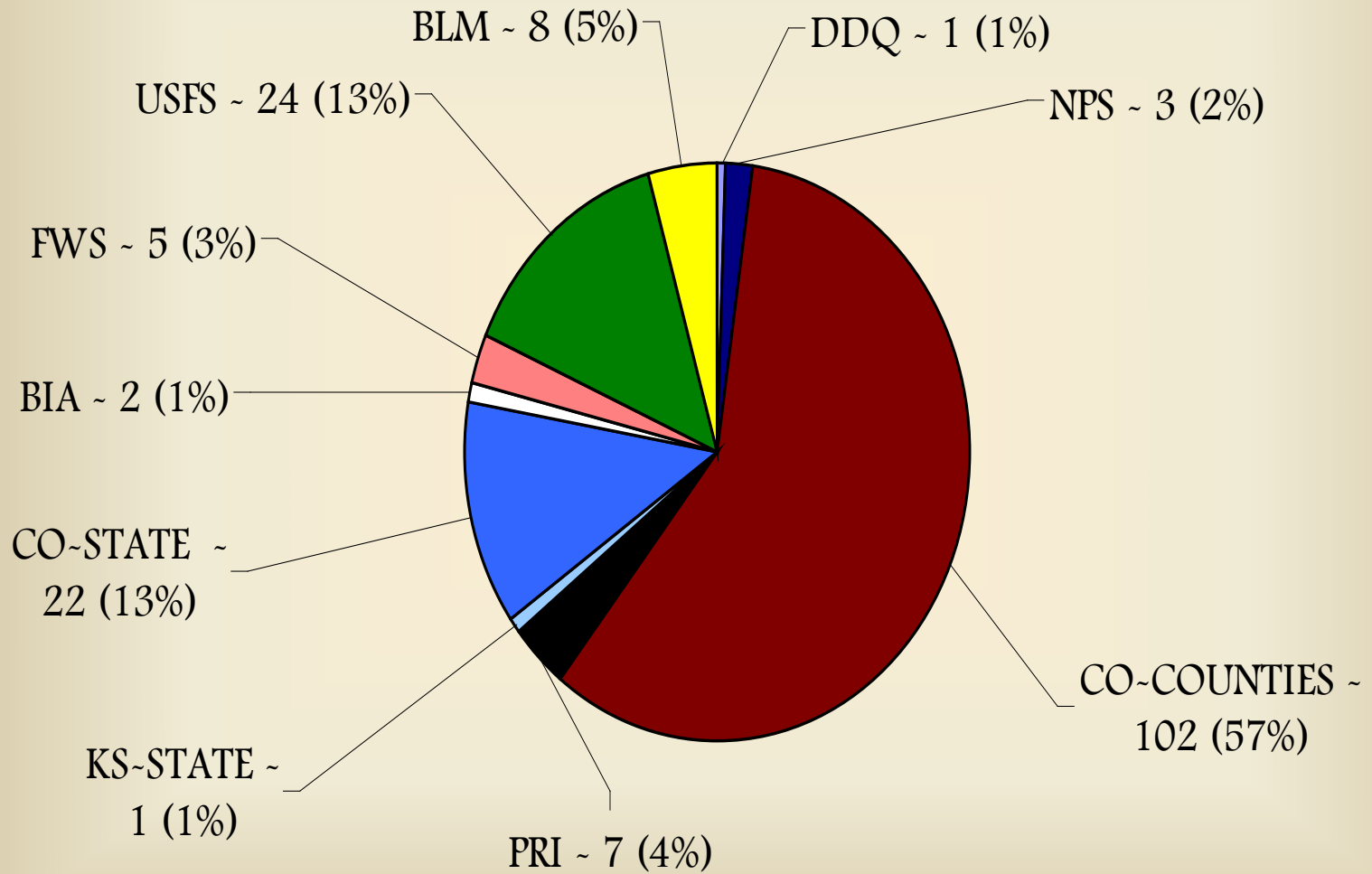


# 5 Yr Resource Average

AC CR EQ OH

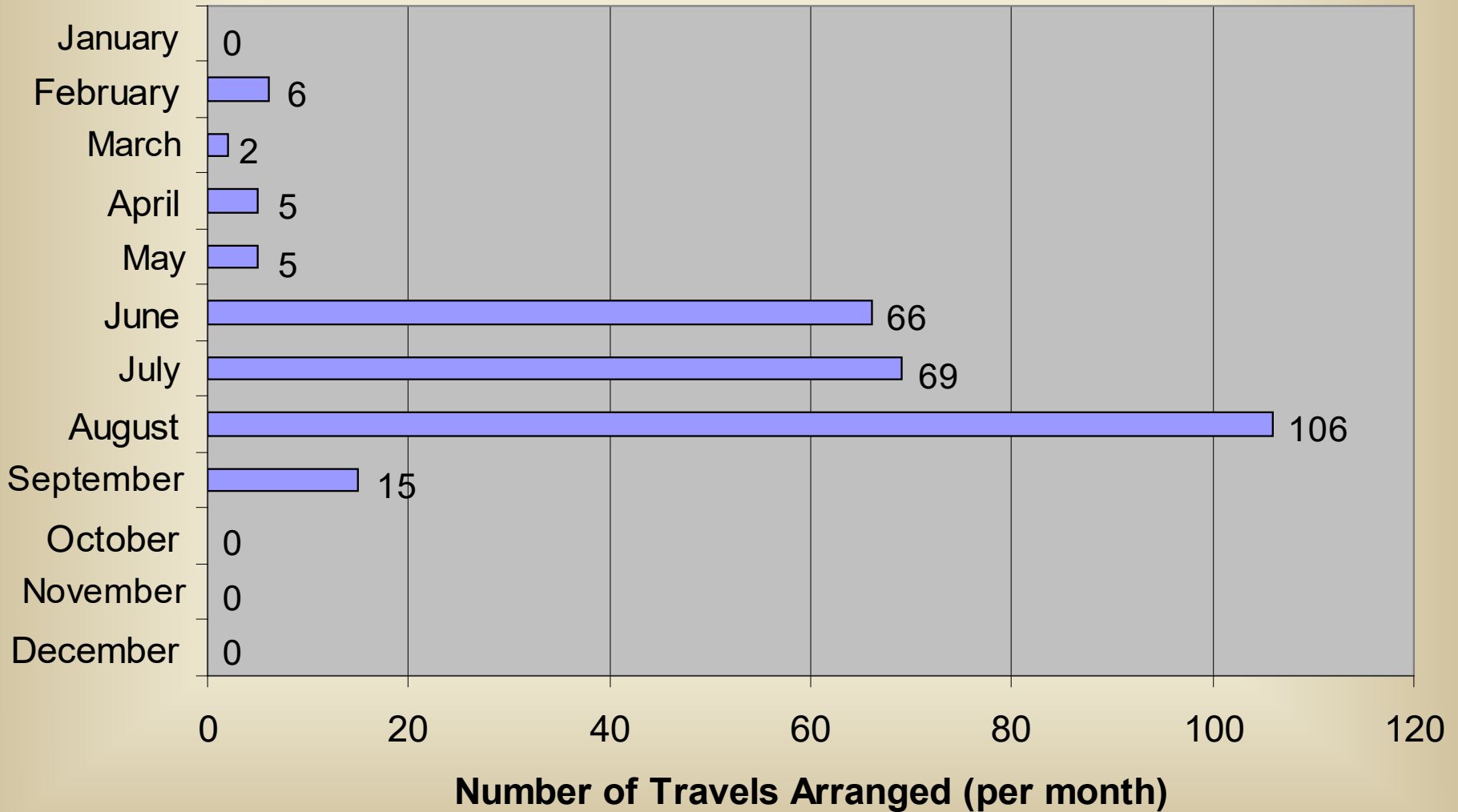


# 175 ROSS Password Reset Requests



# 2008 TRAVEL

Total Travels Arranged 274 (in addition, there were 22 Travels arranged that were subsequently cancelled)





# 2008 Travel Costs Per Month

Total Amount \$126,502.71

